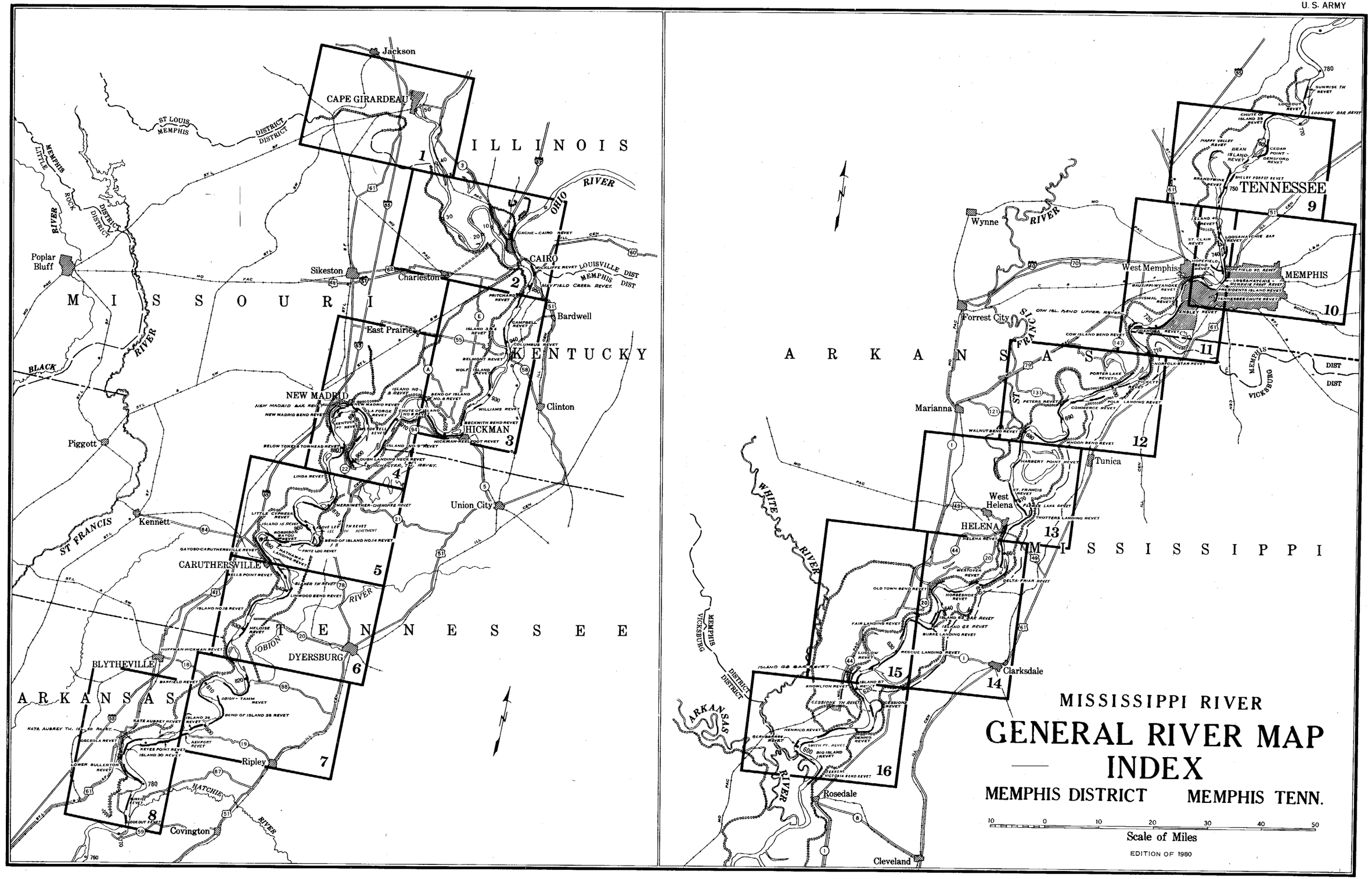
MISSISSIPPI RIVER
GENERAL RIVER MAP
INDEX
MEMPHIS DISTRICT
MEMPHIS TENN.
Scale of Miles
EDITION OF 1980
ILLINOIS
MISSOURI
KENTUCKY
TENNESSEE
ARKANSAS
MISSISSIPPI
Jackson
CAPE GIRARDEAU
Sikeston
Charleston
CAIRO
Bardwell
East Prairie
NEW MADRID
HICKMAN
Clinton
Union City
Poplar Bluff
Piggott
Kennett
CARUTHERSVILLE
DYERSBURG
BLYTHEVILLE
Ripley
Covington
Wynne
West Memphis
MEMPHIS
Forrest City
Marianna
Tunica
West Helena
HELENA
Clarksdale
Rosedale
Cleveland
OHIO RIVER
ST FRANCIS RIVER
WHITE RIVER
ARKANSAS RIVER
OBION RIVER
HATCHIE RIVER
BLACK RIVER
LITTLE ROCK RIVER
ST LOUIS DISTRICT
MEMPHIS DISTRICT
LOUISVILLE DIST
MEMPHIS DIST
VICKSBURG DIST
1
2
3
4
5
6
7
8
9
10
11
12
13
14
15
16

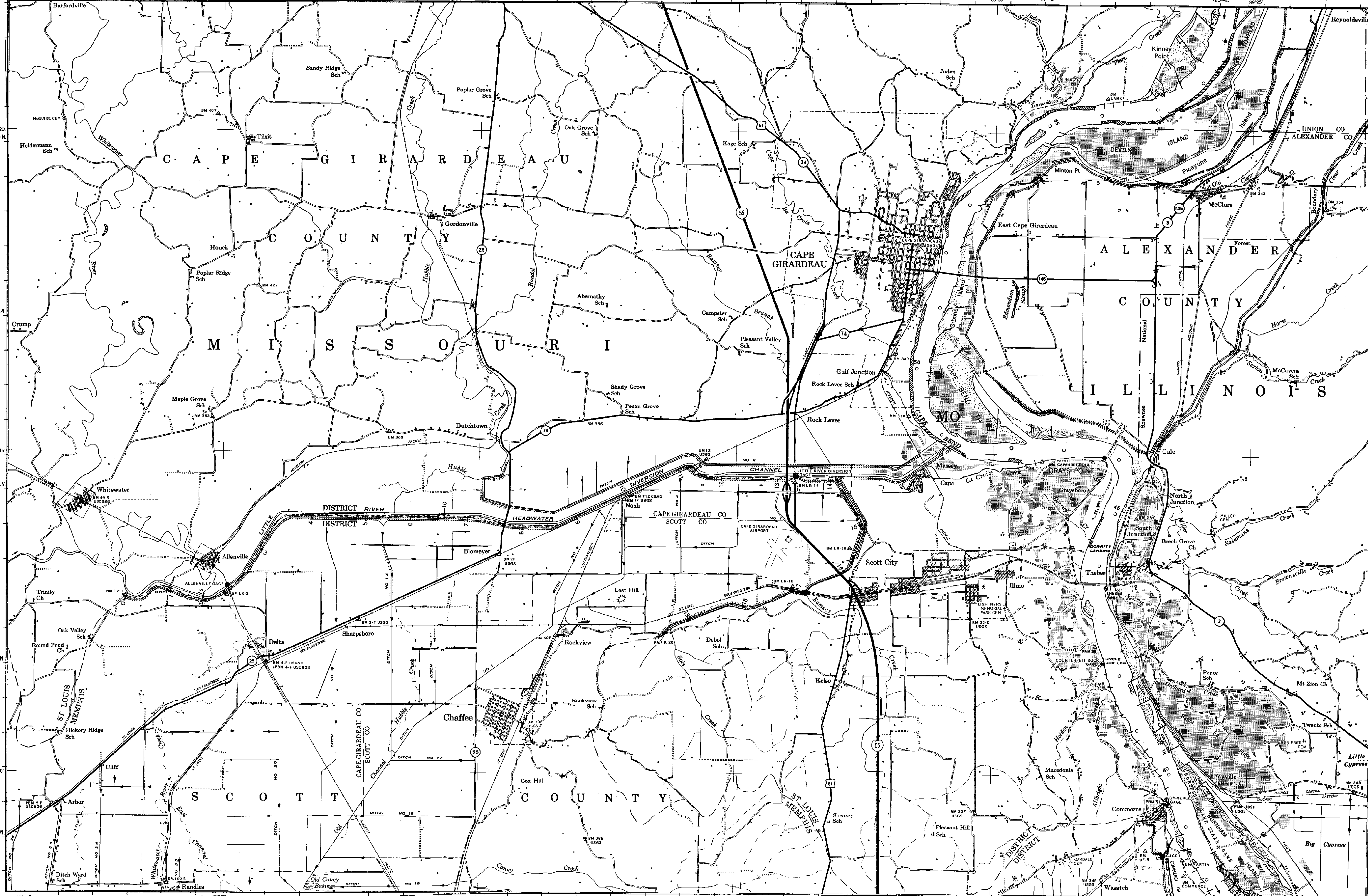

Prepared by the U.S. Army Engineer District, Memphis, Corps of Engineers, Memphis, Tenn.
Culture and drainage compiled from CE and USGS quadrangles.
Shore line from Hydrographic Surveys
Light locations as of November 1979

LEGEND

Levee, Floodwall, Dike, Dike Remnant, Revetment

Floodgate, Pumping Station, Triangulation or Trav. Station (△ BM), Urban Area

Roads: Paved Heavy Duty, Gravel Light Duty, Improved Dirt, Unimproved Dirt

River Gage, Navigation Light, River Mile AHP 1942

Scales: 10,000 5,000 0 10,000 20,000 Feet; 1 ½ 0 1 2 3 4 5 6 7 Kilometers; 1 ½ 0 1 2 3 4 Miles

MISSISSIPPI RIVER
GENERAL RIVER MAP
NO. 1
U. S. Army Engineer District, Memphis

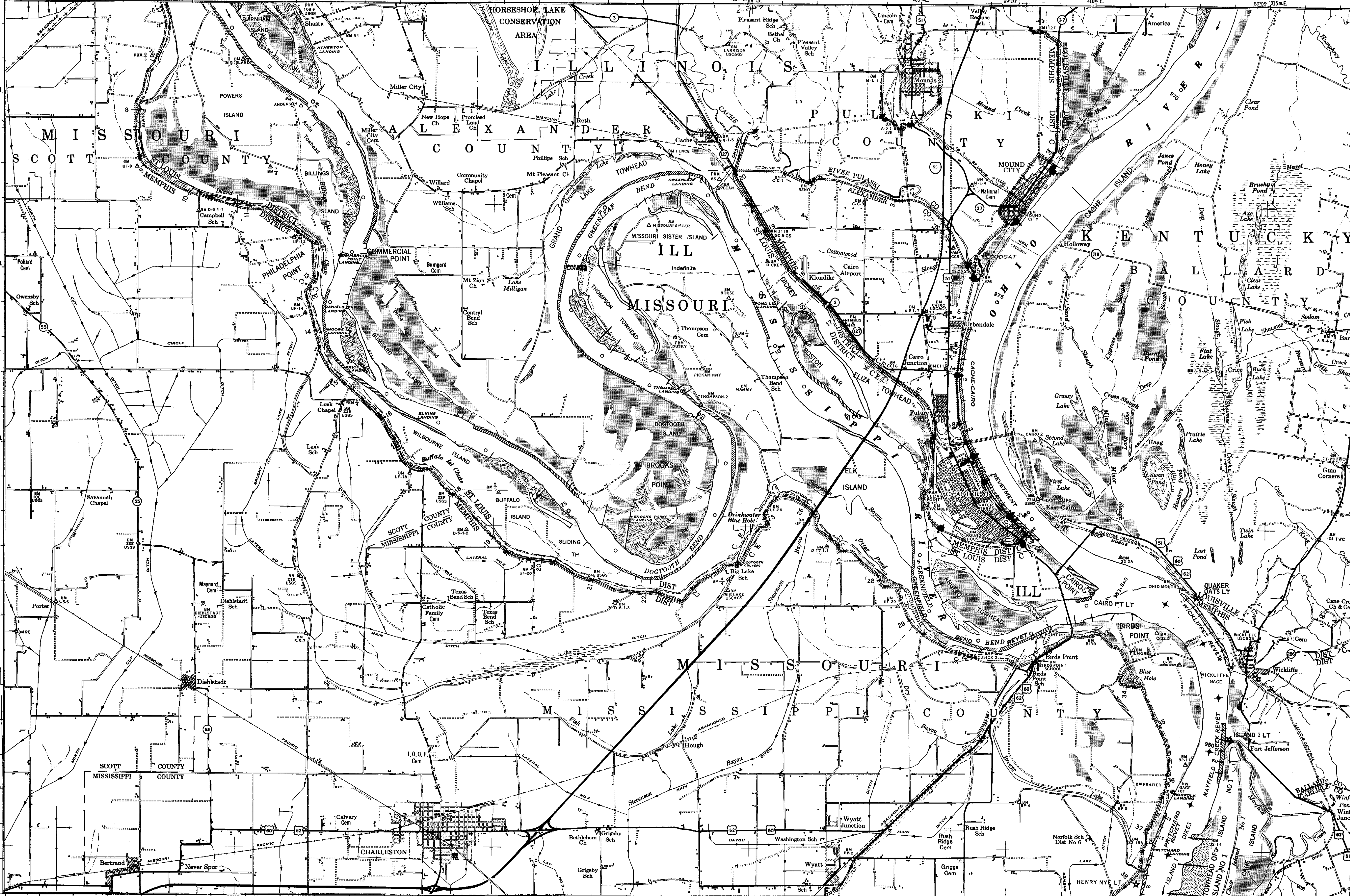

Prepared by the U. S. Army Engineer District, Memphis, Corps of Engineers, Memphis, Tenn.
Culture and drainage compiled from CE and USGS quadrangles.
SHORE LINE FROM 1979 AERIAL PHOTOGRAPHY
Light locations as of November 1979

LEGEND

Levee, Floodwall, Dike, Dike Remnant, Revetment, Floodgate, Pumping Station, Triangulation or Trav. Station (△ BM), Urban Area

Roads: Paved (Heavy Duty, Light Duty), Gravel, Improved Dirt, Unimproved Dirt

River Gage, Navigation Light, River Miles AHP 1962

10,000 5,000 0 10,000 20,000 Feet
1 ½ 0 1 2 3 4 5 6 7 Kilometers
1 ½ 0 1 2 3 4 Miles

MISSISSIPPI RIVER
GENERAL RIVER MAP
NO. 2

U. S. Army Engineer District, Memphis

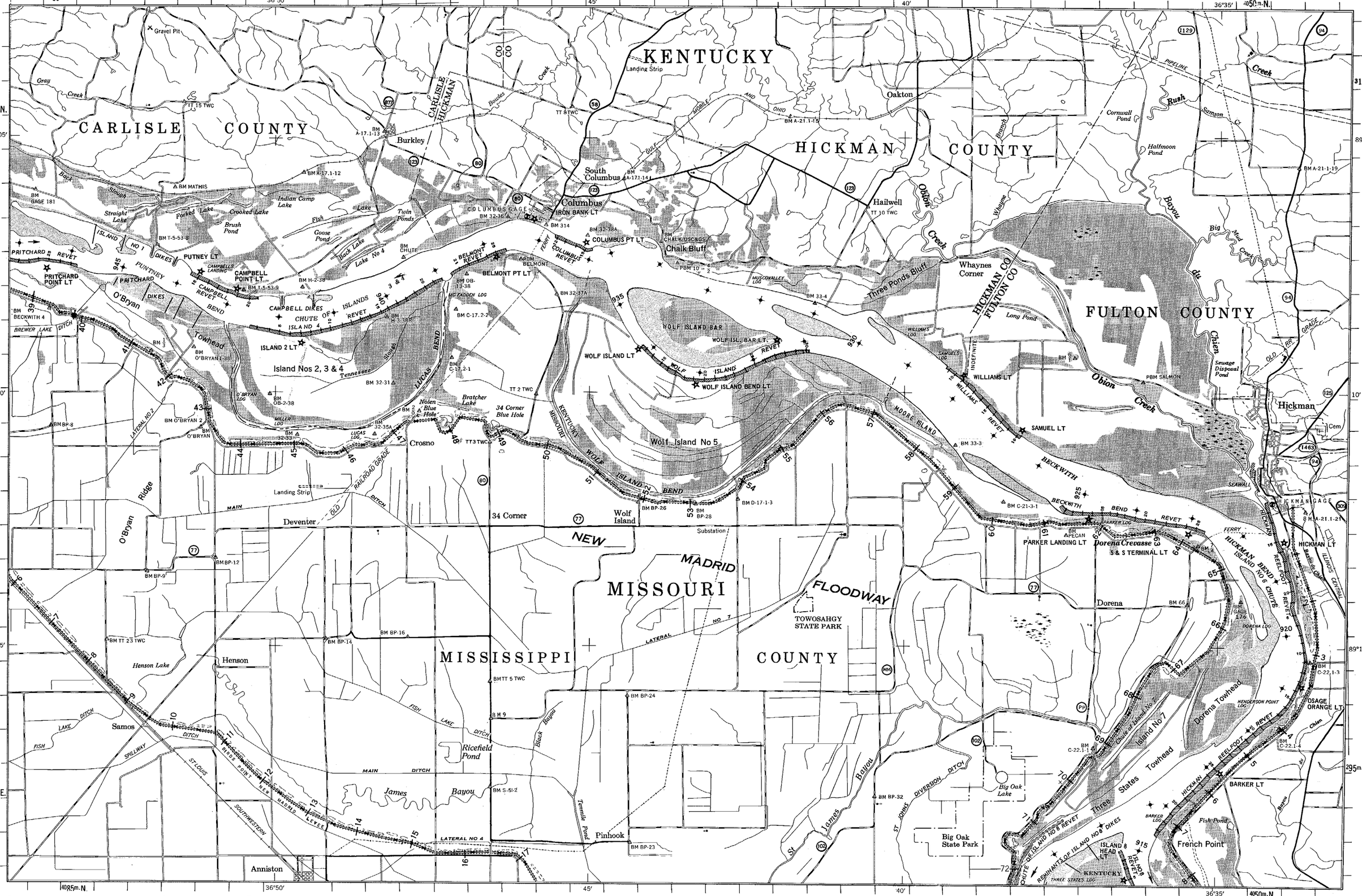

Prepared by the U. S. Army Engineer District, Memphis, Corps of Engineers, Memphis, Tenn.
Culture and drainage compiled from CE and USGS quadrangles.
SHORE LINE FROM 1979 AERIAL PHOTOGRAPHY
Light locations as of November 1979

LEGEND

Levee
Floodwall
Dike
Dike Remnant
Revetment
Floodgate
Pumping Station
Triangulation or Trav. Station
Urban Area
Roads: Paved Heavy Duty, Light Duty; Gravel; Improved Dirt
River Gage
Navigation Light
River Miles AHP 1962

10,000 5,000 0 10,000 20,000 Feet
1 ½ 0 1 2 3 4 5 6 7 Kilometers
1 ½ 0 1 2 3 4 Miles

MISSISSIPPI RIVER
GENERAL RIVER MAP
NO. 3

U. S. Army Engineer District, Memphis

36°45′ 4070 m N. 40′ 35′ 36°30′ 4035 m N.

Prepared by the U. S. Army Engineer District, Memphis, Corps of Engineers, Memphis, Tenn.
Culture and drainage compiled from CE and USGS quadrangles.
SHORE LINE FROM 1979 AERIAL PHOTOGRAPHY
Light locations as of November 1979

LEGEND

Levee · Floodwall · Dike · Dike Remnant · Floodgate · Pumping Station · Triangulation or Trav. Station △BM · Roads: Paved Heavy Duty, Light Duty; Gravel; Improved Dirt · River Gage · Navigation Light ☆ · River Miles AHP 1962

10,000 5,000 0 10,000 20,000 Feet
1 ½ 0 1 2 3 4 5 6 7 Kilometers
1 ½ 0 1 2 3 4 Miles

MISSISSIPPI RIVER
GENERAL RIVER MAP
NO. 4

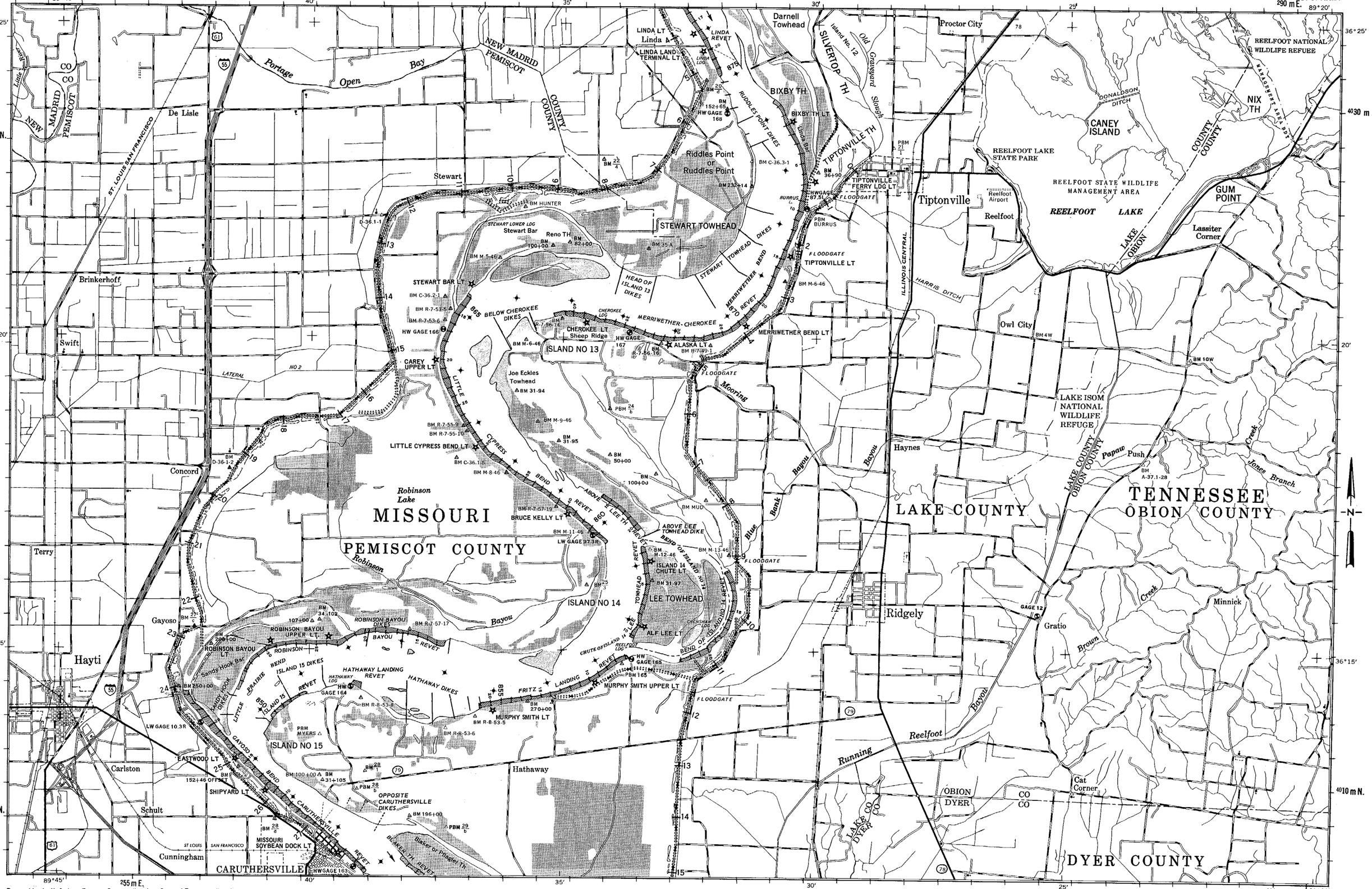

Prepared by the U. S. Army Engineer District, Memphis, Corps of Engineers, Memphis, Tenn.
Culture and drainage compiled from CE and USGS quadrangles.
SHORE LINE FROM 1979 AERIAL PHOTOGRAPHY
Light locations as of November 1979

LEGEND

Levee
Floodwall
Dike
Dike Remnant
Revetment
Floodgate
Pumping Station
Triangulation or Trav. Station
Urban Area
Roads: Paved Heavy Duty, Light Duty; Gravel; Improved Dirt; Unimproved Dirt
River Gage
Navigation Light
River Miles AHP 1962

10,000 5,000 0 10,000 20,000 Feet
1 ½ 0 1 2 3 4 5 6 7 Kilometers
1 ½ 0 1 2 3 4 Miles

MISSISSIPPI RIVER
GENERAL RIVER MAP
NO. 5

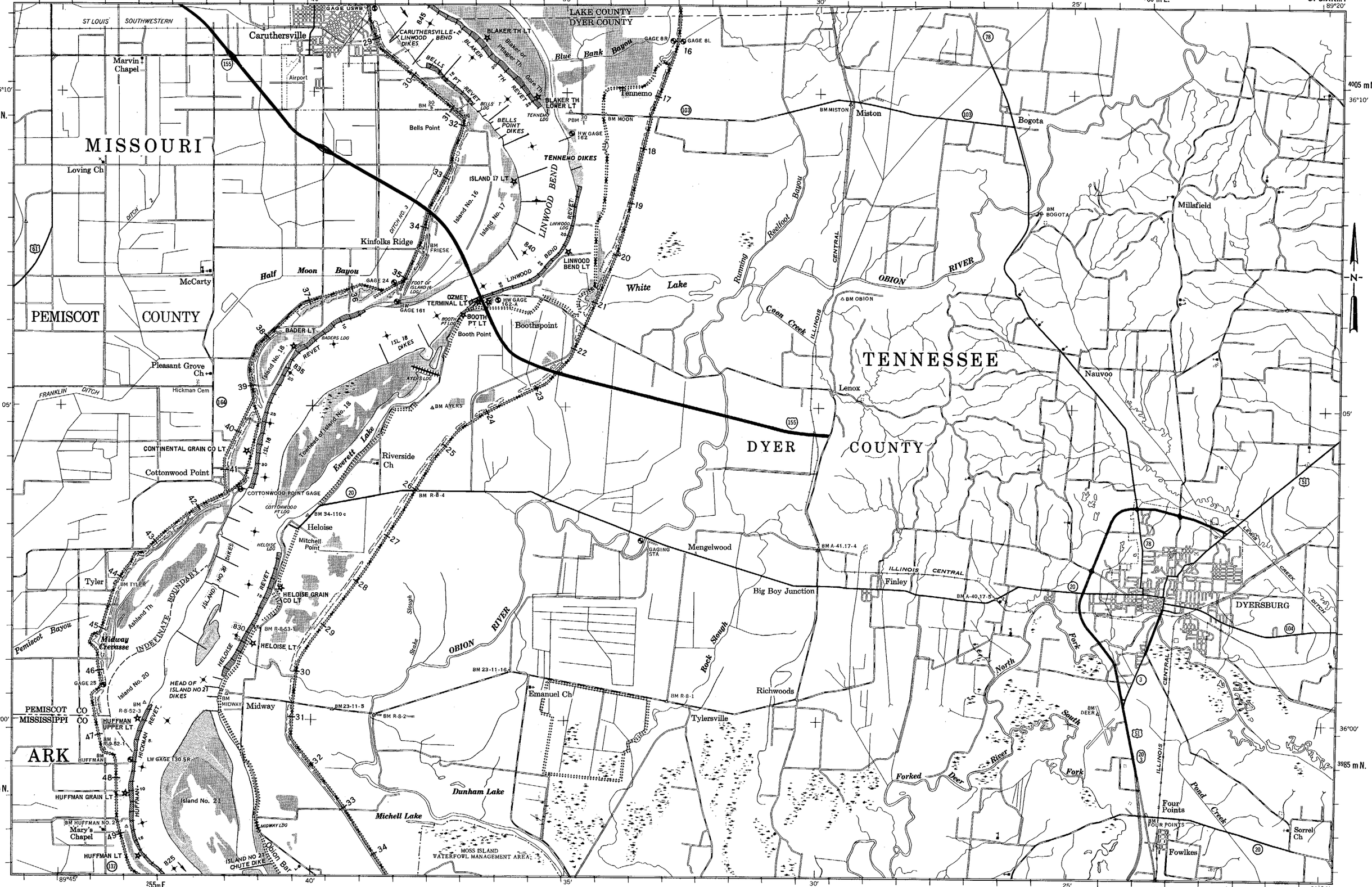

Prepared by the U. S. Army Engineer District, Memphis, Corps of Engineers, Memphis, Tenn.
Culture and drainage compiled from CE and USGS quadrangles.
SHORE LINE FROM 1979 AERIAL PHOTOGRAPHY
Light locations as of November 1979

LEGEND

Levee
Floodwall
Dike
Dike Remnant
Revetment
Floodgate
Pumping Station
Triangulation or Trav. Station
Urban Area
Roads: Paved Heavy Duty, Light Duty; Gravel
Improved Dirt
Unimproved Dirt
River Gage
Navigation Light
River Miles AHP 1962

10,000 5,000 0 10,000 20,000 Feet
1 ½ 0 1 2 3 4 5 6 7 Kilometers
1 ½ 0 1 2 3 4 Miles

MISSISSIPPI RIVER
GENERAL RIVER MAP
NO. 6
U. S. Army Engineer District, Memphis

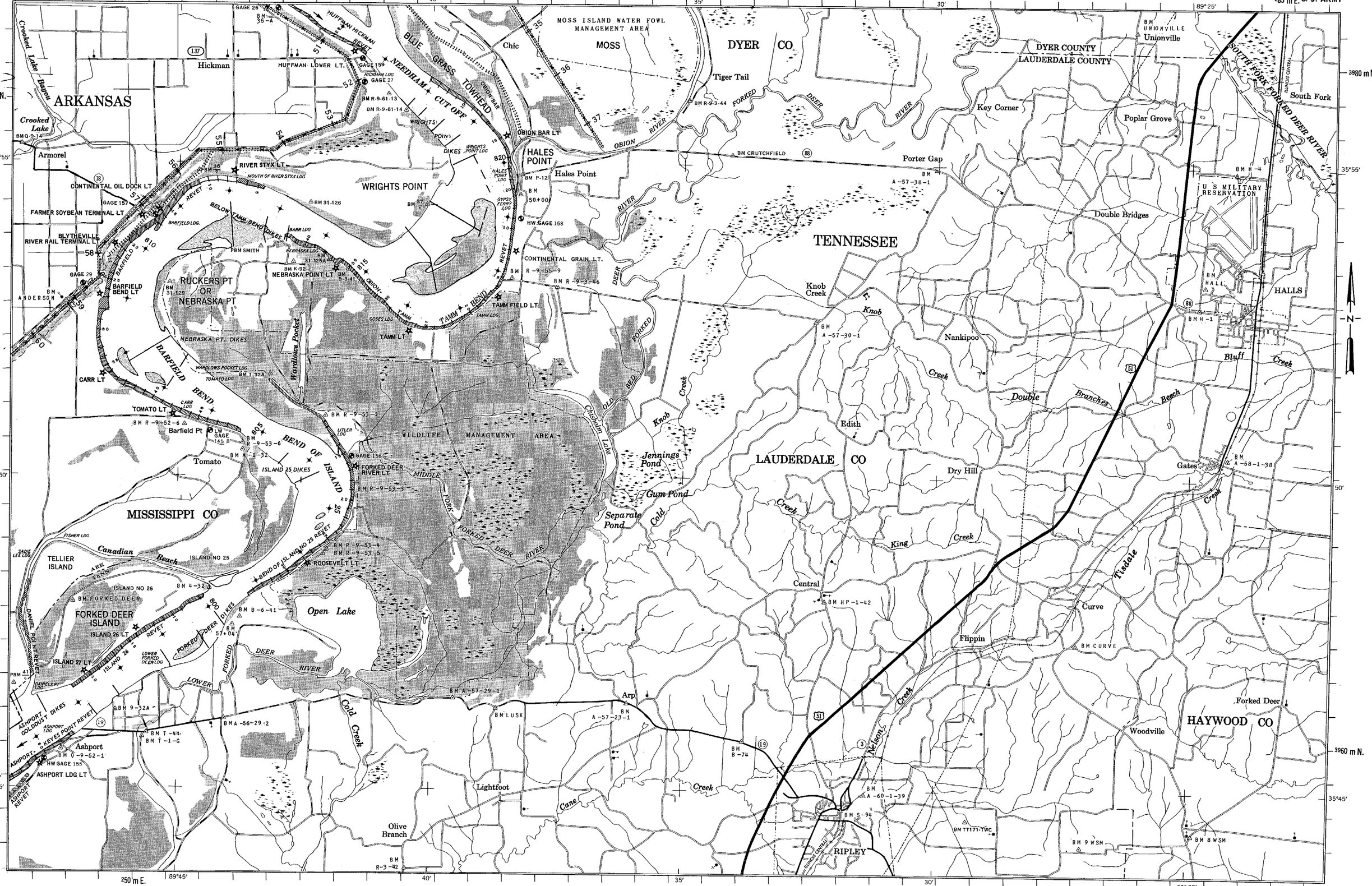

Prepared by the U. S. Army Engineer District, Memphis, Corps of Engineers, Memphis, Tenn.
Culture and drainage compiled from CE and USGS quadrangles.
SHORE LINE FROM 1979 AERIAL PHOTOGRAPHY
Light locations as of November 1979

LEGEND

Levee
Floodwall
Dike
Dike Remnant
Revetment
Floodgate
Pumping Station
Triangulation or Trav. Station
Urban Area
Roads: Heavy Duty, Light Duty
Paved
Gravel
Improved Dirt
Unimproved Dirt
River Gage
Navigation Light
River Miles AHP 1962

10,000 5,000 0 10,000 20,000 Feet
1 ½ 0 1 2 3 4 5 6 7 Kilometers
1 ½ 0 1 2 3 4 Miles

MISSISSIPPI RIVER
GENERAL RIVER MAP
NO. 7

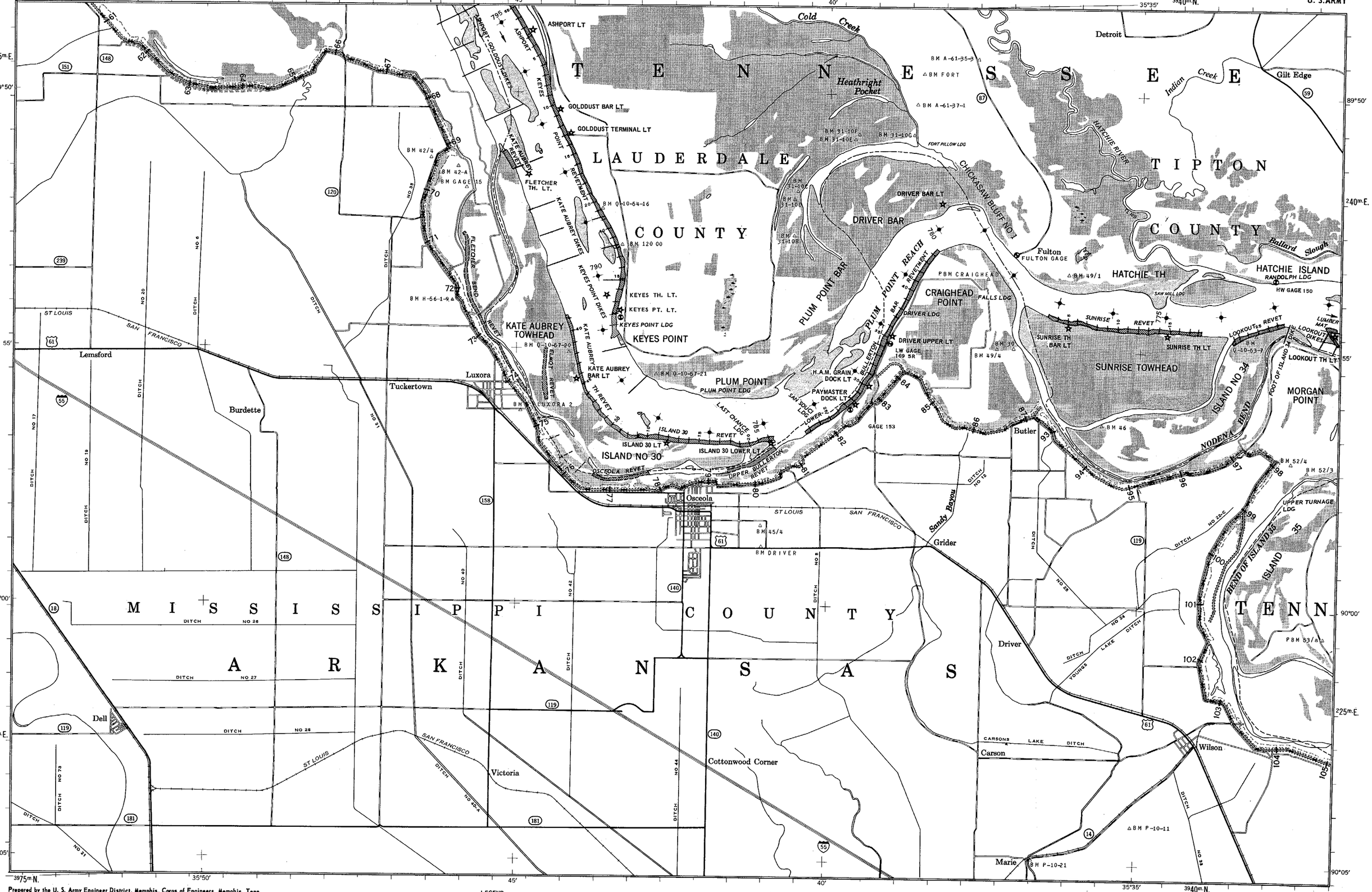

Prepared by the U. S. Army Engineer District, Memphis, Corps of Engineers, Memphis, Tenn.
Culture and drainage compiled from CE and USGS quadrangles.
SHORE LINE FROM 1979 AERIAL PHOTOGRAPHY
Light locations as of November 1979

LEGEND

Levee		Floodgate		Roads:	
Floodwall		Pumping Station		Paved	Heavy Duty
Dike		Triangulation or Trav.		Gravel	Light Duty
Dike Remnant		Station	△BM	Improved Dirt	
Revetment		Urban Area		Unimproved Dirt	

River Gage
Navigation Light
River Miles AHP 1962

10,000 5,000 0 10,000 20,000 Feet
1 ½ 0 1 2 3 4 5 6 7 Kilometers
1 ½ 0 1 2 3 4 Miles

MISSISSIPPI RIVER
GENERAL RIVER MAP
NO. 8

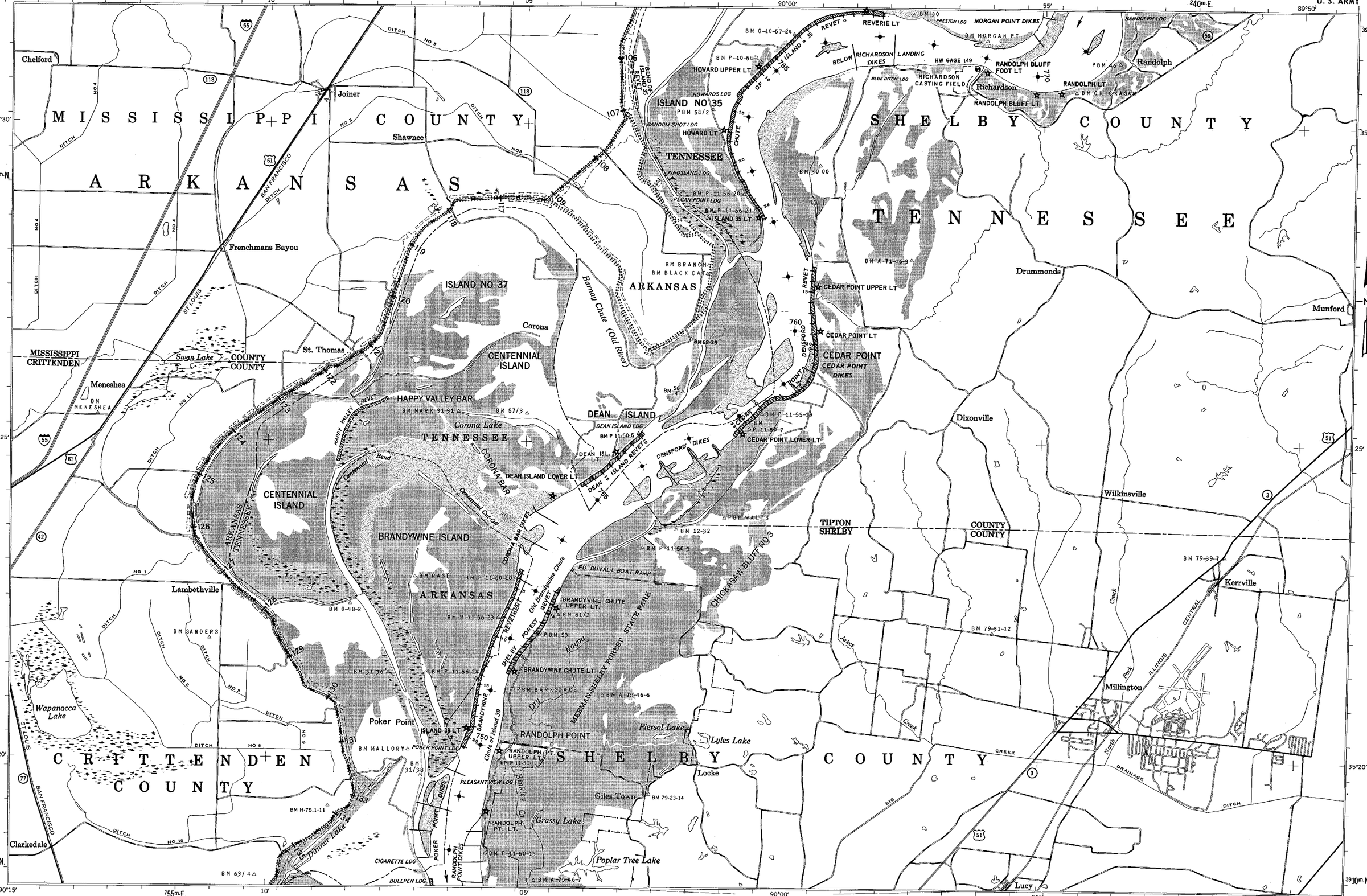

Prepared by the U. S. Army Engineer District, Memphis, Corps of Engineers, Memphis, Tenn.
Culture and drainage compiled from CE and USGS quadrangles.
SHORE LINE FROM 1979 AERIAL PHOTOGRAPHY
Light locations as of November 1979

LEGEND

Levee
Floodwall
Dike
Dike Remnant
Revetment
Floodgate
Pumping Station
Triangulation or Trav. Station
Urban Area
Roads: Paved, Gravel — Heavy Duty, Light Duty
Improved Dirt
River Gage
Navigation Light
River Miles AHP 1962

10,000 5,000 0 10,000 20,000 Feet
1 ½ 0 1 2 3 4 5 6 7 Kilometers
1 ½ 0 1 2 3 4 Miles

MISSISSIPPI RIVER GENERAL RIVER MAP NO. 9

U. S. Army Engineer District, Memphis

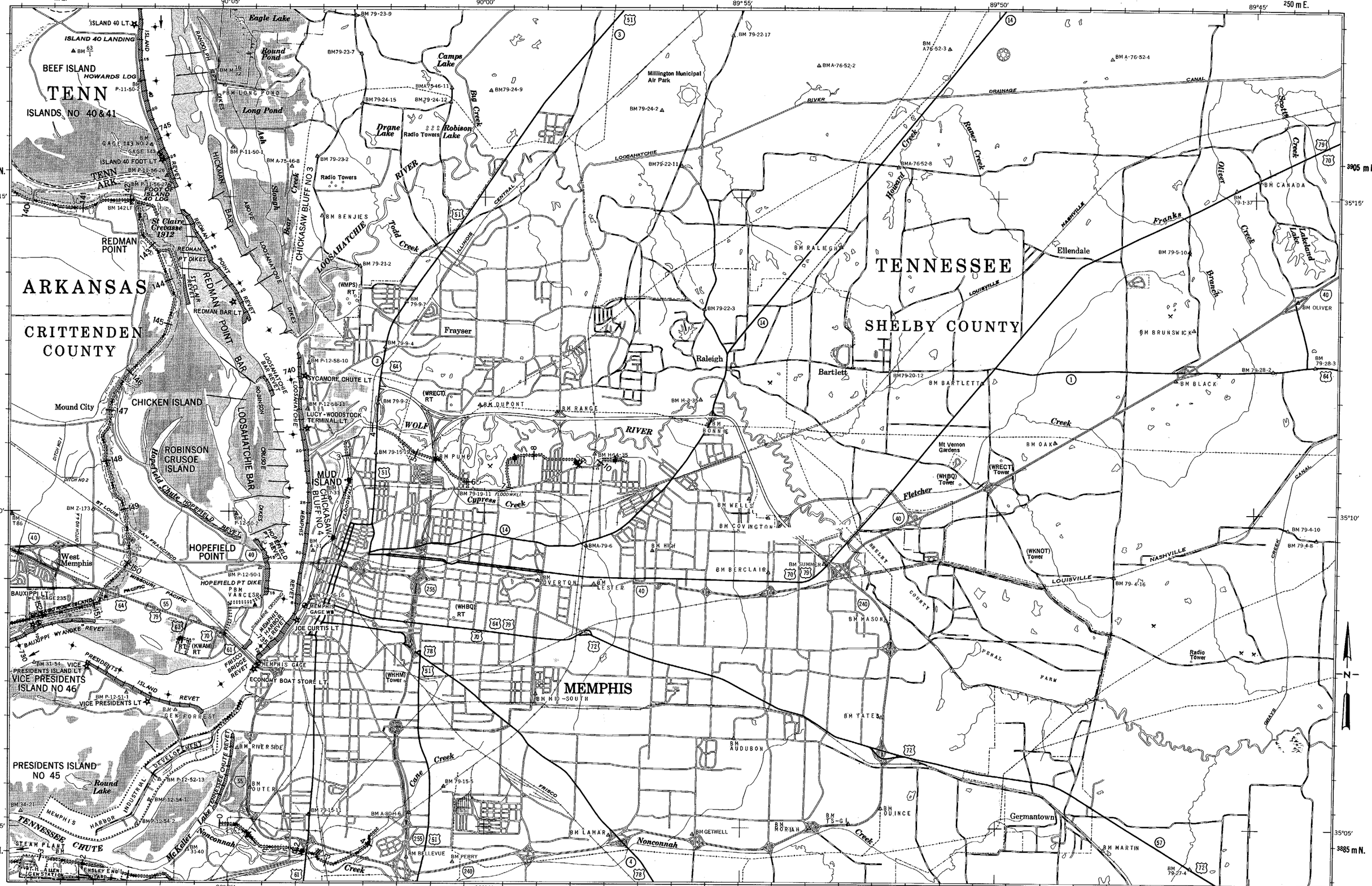

Prepared by the U. S. Army Engineer District, Memphis, Corps of Engineers, Memphis, Tenn.
Culture and drainage compiled from CE and USGS quadrangles.
SHORE LINE FROM 1979 AERIAL PHOTOGRAPHY
Light locations as of November 1979

MISSISSIPPI RIVER
GENERAL RIVER MAP
NO. 10

U. S. Army Engineer District, Memphis

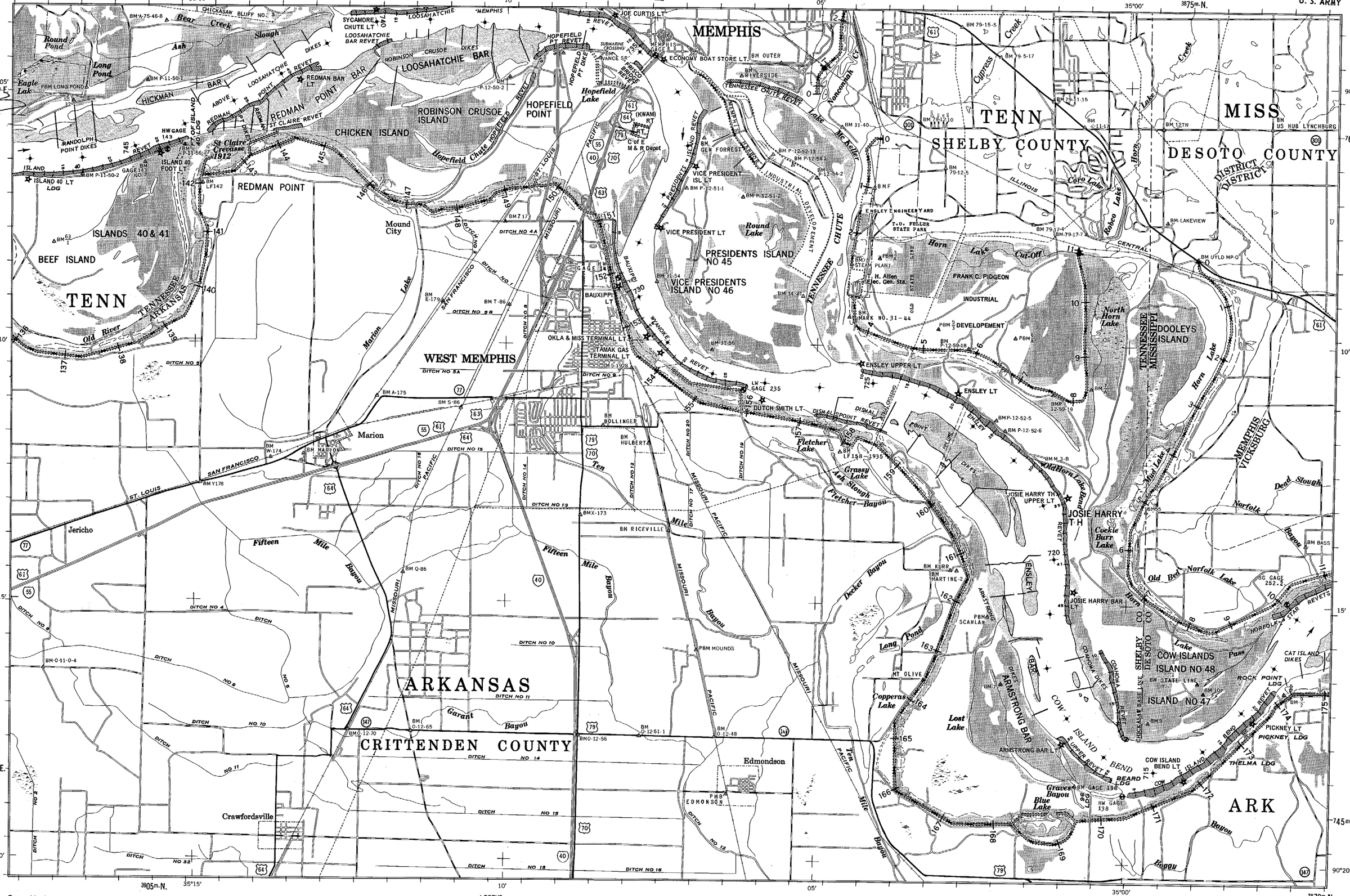

Prepared by the U. S. Army Engineer District, Memphis, Corps of Engineers, Memphis, Tenn.
Culture and drainage compiled from CE and USGS quadrangles.
SHORE-LINE FROM 1979 AERIAL PHOTOGRAPHY
Light locations as of November 1979

LEGEND

Levee
Floodwall
Dike
Dike Remnant
Floodgate
Pumping Station
Triangulation or Trav. Station
Roads: Paved Heavy Duty, Light Duty; Gravel; Improved Dirt
River Gage
Navigation Light
River Miles AHP 1962

10,000 5,000 0 10,000 20,000 Feet
1 ½ 0 1 2 3 4 5 6 7 Kilometers
1 ½ 0 1 2 3 4 Miles

MISSISSIPPI RIVER
GENERAL RIVER MAP
NO. 11

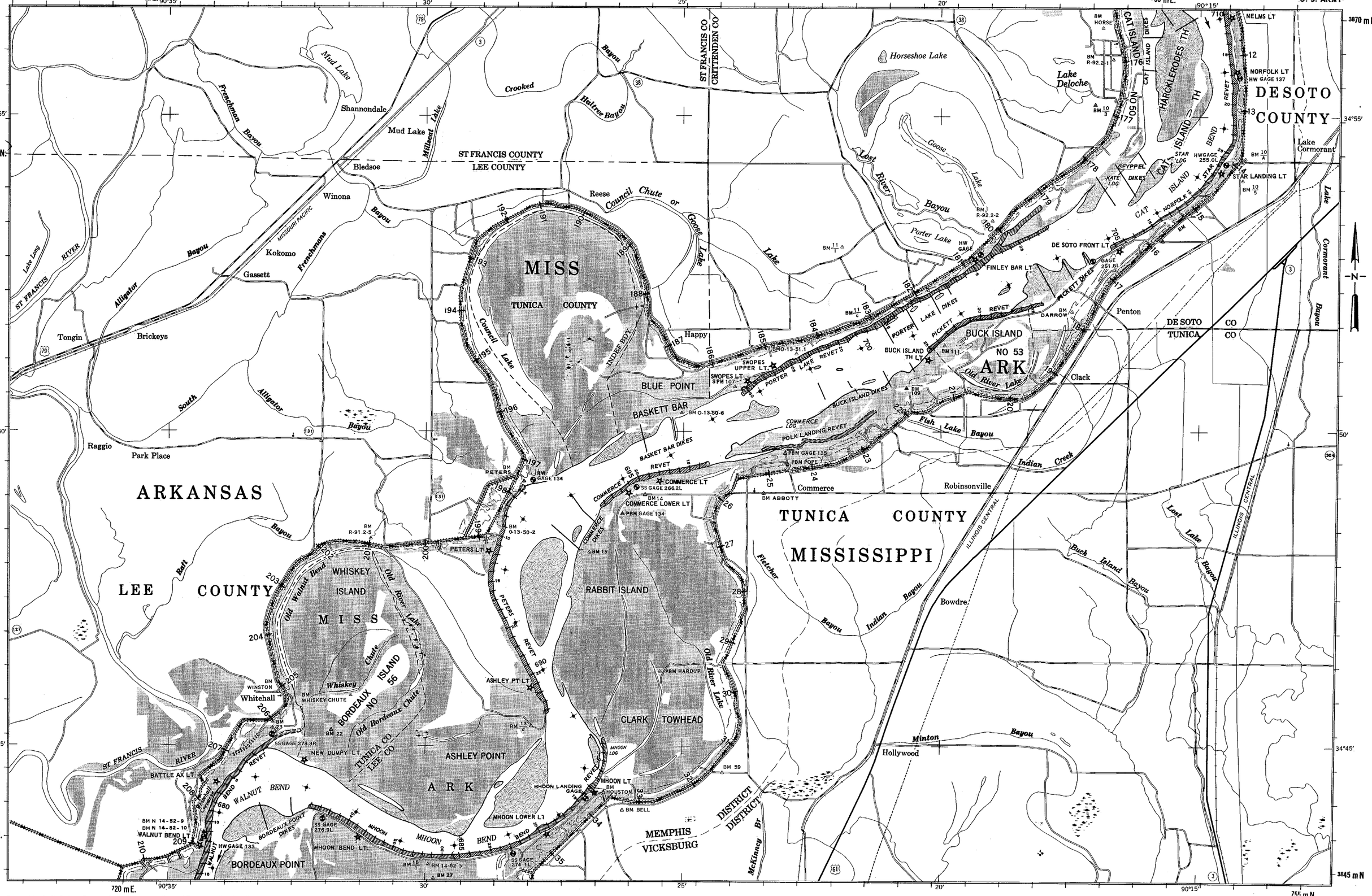

Prepared by the U. S. Army Engineer District, Memphis, Corps of Engineers, Memphis, Tenn.
Culture and drainage compiled from CE and USGS quadrangles.
SHORE LINE FROM 1979 AERIAL PHOTOGRAPHY
Light locations as of November 1979

LEGEND

Levee
Floodwall
Dike
Dike Remnant
Revetment
Floodgate
Pumping Station
Triangulation or Trav. Station
Roads: Paved Heavy Duty, Light Duty; Gravel; Improved Dirt
River Gage
Navigation Light
River Miles AHP 1962

10,000 5,000 0 10,000 20,000 Feet
1 ½ 0 1 2 3 4 5 6 7 Kilometers
1 ½ 0 1 2 3 4 Miles

MISSISSIPPI RIVER
GENERAL RIVER MAP
NO. 12
U. S. Army Engineer District, Memphis

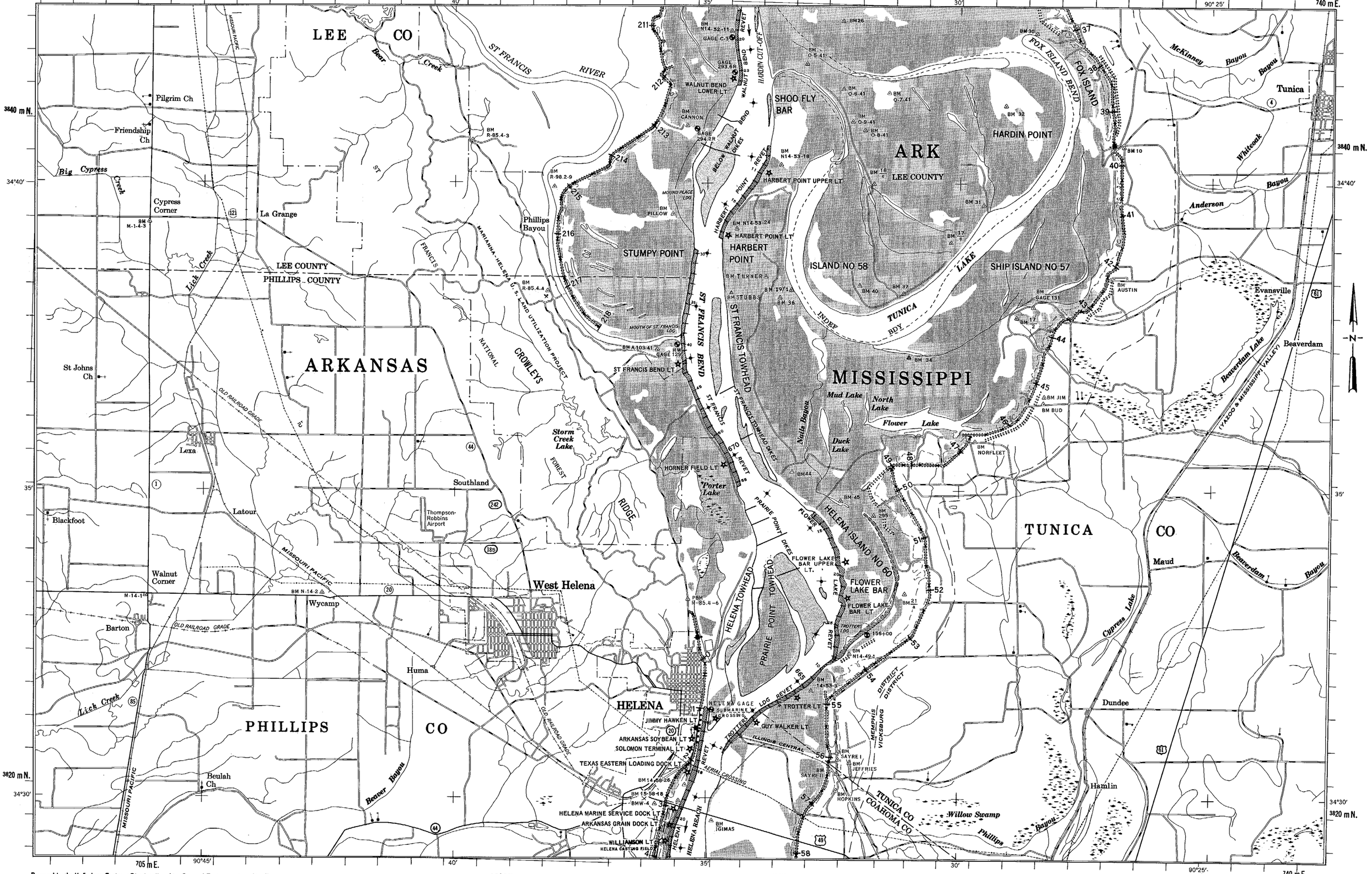

Prepared by the U. S. Army Engineer District, Memphis, Corps of Engineers, Memphis, Tenn.
Culture and drainage compiled from CE and USGS quadrangles.
SHORE LINE FROM 1979 AERIAL PHOTOGRAPHY
Light locations as of November, 1979.

LEGEND

Levee
Floodwall
Dike
Dike Remnant
Revetment
Floodgate
Pumping Station
Triangulation or Trav. Station
Urban Area
Roads: Paved — Heavy Duty, Light Duty; Gravel
Improved Dirt
Unimproved Dirt
River Gage
Navigation Light
River Miles AHP 1962

10,000 5,000 0 10,000 20,000 Feet
1 ½ 0 1 2 3 4 5 6 7 Kilometers
1 ½ 0 1 2 3 4 Miles

MISSISSIPPI RIVER
GENERAL RIVER MAP
NO. 13
U. S. Army Engineer District, Memphis

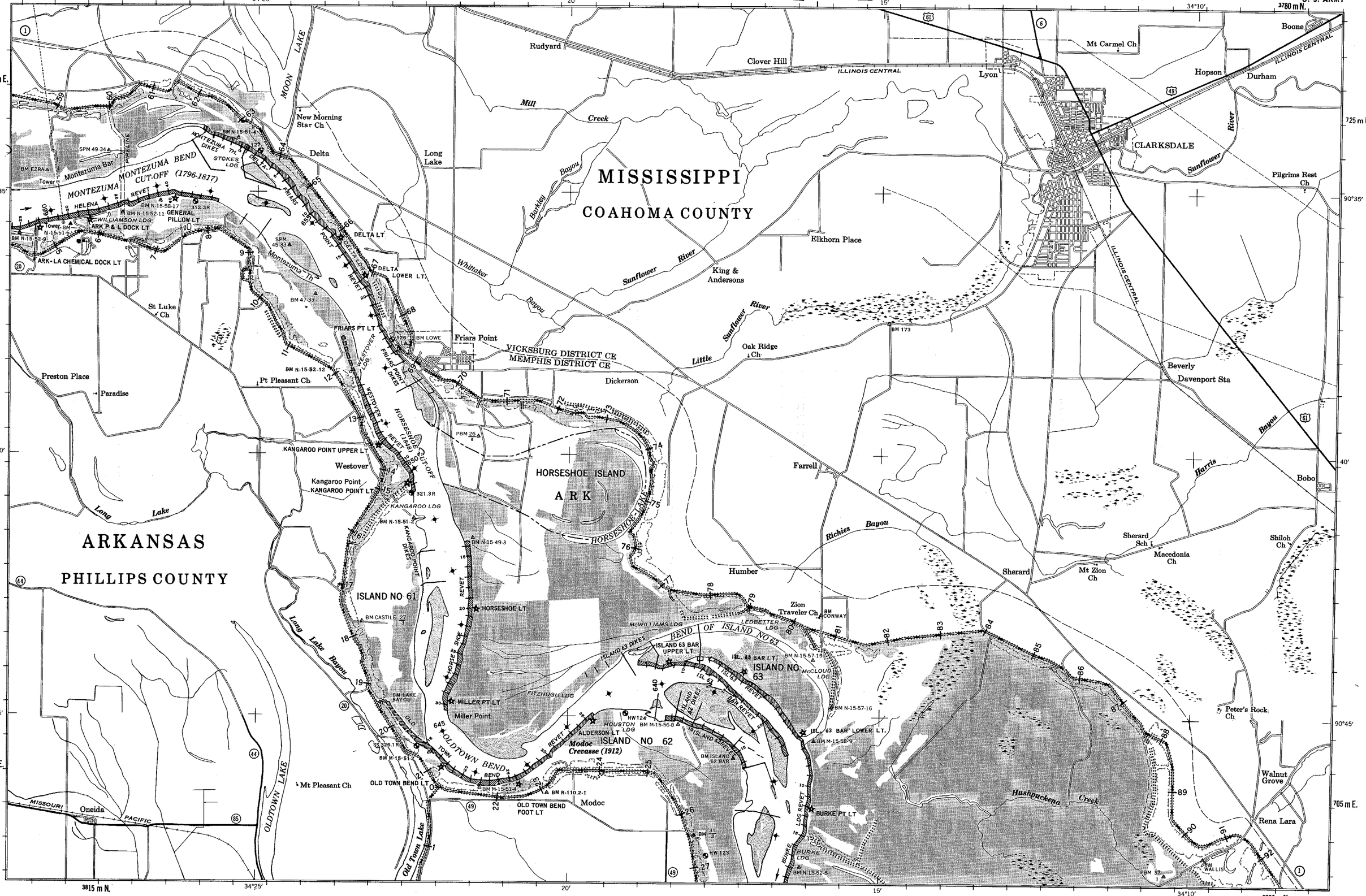

Prepared by the U. S. Army Engineer District, Memphis, Corps of Engineers, Memphis, Tenn.
Culture and drainage compiled from CE and USGS quadrangles.
SHORE LINE FROM 1979 AERIAL PHOTOGRAPHY
Light locations as of November 1979

LEGEND

Levee
Floodwall
Dike
Dike Remnant
Revetment
Floodgate
Pumping Station
Triangulation or Trav. Station
Roads: Paved, Gravel, Heavy Duty, Light Duty, Improved Dirt
River Gage
Navigation Light
River Miles AHP 1962

10,000 5,000 0 10,000 20,000 Feet
1 ½ 0 1 2 3 4 5 6 7 Kilometers
1 ½ 0 1 2 3 4 Miles

3780 m N.
MISSISSIPPI RIVER
GENERAL RIVER MAP
NO. 14
U. S. Army Engineer District, Memphis

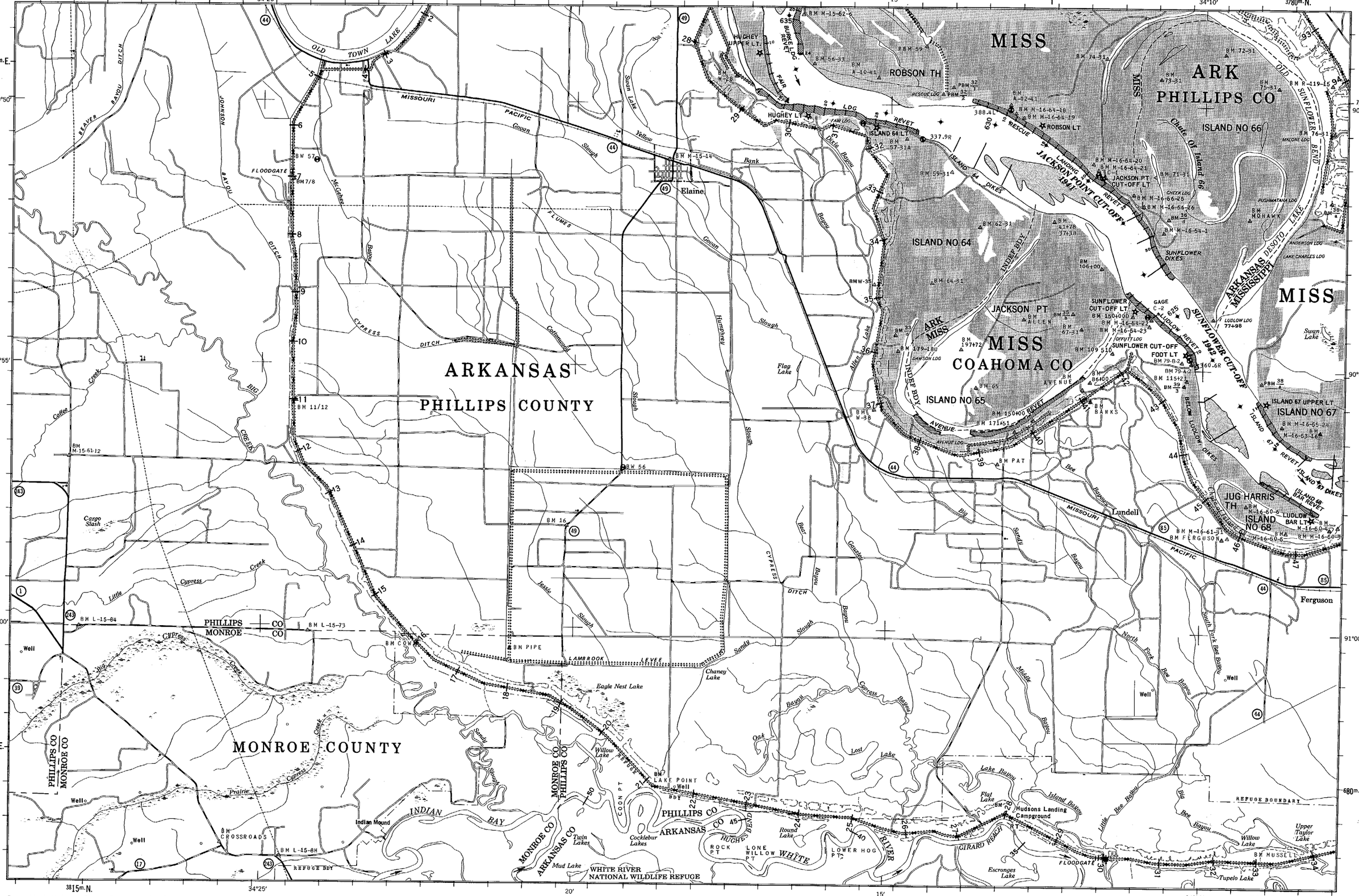

Prepared by the U. S. Army Engineer District, Memphis, Corps of Engineers, Memphis, Tenn.
Culture and drainage compiled from CE and USGS quadrangles.
SHORE LINE FROM 1979 AERIAL PHOTOGRAPHY
Light locations as of November 1979

LEGEND

Levee
Floodwall
Dike
Dike Remnant
Revetment
Floodgate
Pumping Station
Triangulation or Trav. Station
Urban Area
Roads: Paved (Heavy Duty, Light Duty); Gravel; Improved Dirt; Unimproved Dirt
River Gage
Navigation Light
River Miles AHP 1962
White River Miles 1958

10,000 5,000 0 10,000 20,000 Feet
1 ½ 0 1 2 3 4 5 6 7 Kilometers
1 ½ 0 1 2 3 4 Miles

MISSISSIPPI RIVER
GENERAL RIVER MAP
NO. 15
U. S. Army Engineer District, Memphis

Prepared by the U. S. Army Engineer District, Memphis, Corps of Engineers, Memphis, Tenn.
Culture and drainage compiled from CE and USGS quadrangles.
SHORE LINE FROM 1979 AERIAL PHOTOGRAPHY
Light locations as of November 1979

LEGEND

Levee · Floodwall · Dike · Dike Remnant · Revetment · Floodgate · Pumping Station · Triangulation or Trav. Station (△ BM) · Urban Area

Roads: Paved (Heavy Duty, Light Duty) · Gravel · Improved Dirt · Unimproved Dirt

River Gage · Navigation Light · River Miles AHP 1962 · White River Miles 1958

Scales: 10,000 – 5,000 – 0 – 10,000 – 20,000 Feet; 1 – ½ – 0 – 1 – 2 – 3 – 4 – 5 – 6 – 7 Kilometers; 1 – ½ – 0 – 1 – 2 – 3 – 4 Miles

MISSISSIPPI RIVER
GENERAL RIVER MAP
NO. 16

U. S. Army Engineer District, Memphis