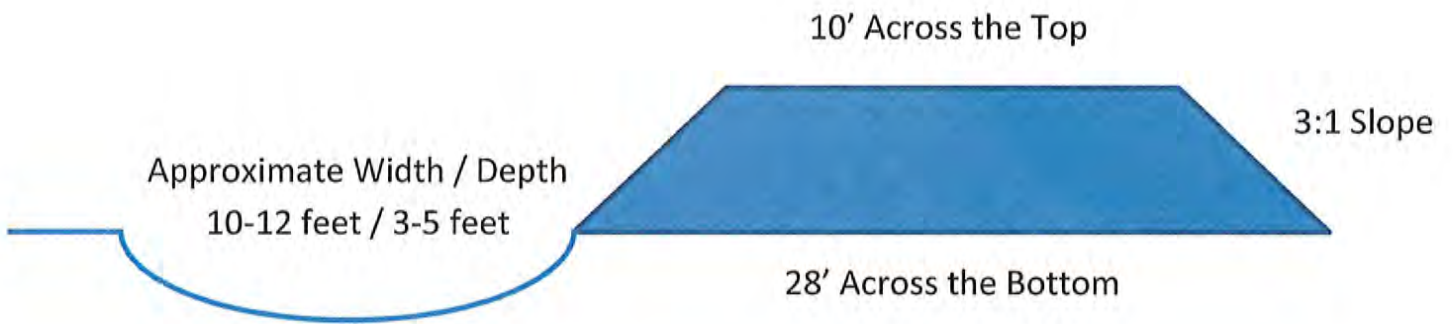


Cross- Section of Proposed Levee

Landowner - Leon Crittenden IV






Cross-Section Is Not To Scale

Site Map

MVM 2017-53
Attachment 3

Legend


-  Crittenden Existing Levee
-  Crittenden FW Areas
-  Crittenden Proposed Levee



Proposed Mitigation Site

MVM 2017-53
Attachment 4

Legend

 Crittenden Proposed Mitigation Area (24 acres)

Google earth

© 2018 Google

Gale St



1000 ft

