LMRRA

Lower Mississippi River
Resource Assessment

Assessment of
Natural Resource Habitat Needs

Public Review Draft
November 2014

This Report was prepared in partnership with:

Display of the non-Federal entity logos does not constitute an endorsement by the DOD of NFE products or services.

Executive Summary

This report assesses the natural resource habitat needs for the Lower Mississippi River from its confluence with the Ohio River at Cairo, Illinois to the Head of Passes in Louisiana. The investigation was authorized in the Water Resources Development Act of 2000. The Nature Conservancy – Great Rivers Partnership is the lead study sponsor. This is the third report completed under the Lower Mississippi River Resource Assessment authority.

The Mississippi River and the land between the levees are a dynamic ecosystem that changes markedly in response to the river's annual hydrologic regime. The nearly 3 million-acre floodplain is interspersed with abandoned channels, meander scars, and large expanses of forested wetlands. These areas provide a diverse array of aquatic and terrestrial habitat types.

The Mississippi Flyway hosts the world's largest bird migration, connecting life from the Arctic to South America. Over 300 species of migrating birds and approximately 70% of the Nation's migratory waterfowl use the flyway. The river also supports over 90 freshwater fish.

This assessment found nine areas of habitat needs on the Lower River and identifies several plans that have already been developed to answer some of these needs.

The Mississippi River receives water from 31 states. The water contains many contaminants and nutrients. Water quality is not a major limiting factor in the river ecosystem, but there is very little information about localized water quality effects, especially in backwaters, and side channels. There is a need to better understand water quality in secondary and tertiary habitats that are important for some life stages of fish and mussels.

The need to restore bottomland hardwood in the Lower Mississippi River Valley has long been recognized and is a priority for many entities, but other vegetation types have also declined. There is a need for research to examine current hydrology, soils and historic vegetation within the batture and develop tools to direct restoration species selection. This information would increase the success of restoration efforts. There is also a need to control or eliminate invasive plant species where they threaten restoration or preservation efforts.

There is a need to reconnect backwaters, side channels and floodplain lakes with the main channel at normal water levels. The Restoring America's Greatest River Initiative identifies specific opportunities for restoring some of this habitat. The federally listed interior least tern, pallid sturgeon, fat pocketbook mussel, and many other species in the Lower Mississippi River would benefit.

Most of the species native to the Lower Mississippi River are still present and their populations are viable, but the species abundance of many has declined. Habitat changes along the main stem and up the tributaries have caused most of the changes for mammals and birds, but the main factor driving aquatic population changes has been the introduction of exotic aquatic species such as carp and zebra mussel. There is a need for comprehensive studies of tributaries to understand their habitat value to the overall Lower Mississippi River system and there is also a need to control invasive species especially where they threaten native species.

Dynamic river forces form, enlarge, erode, move, and destroy sandbars and gravel bars. On established sandbars, high water removes existing vegetation and deposits new sand. Sandbars are the primary habitat component used for interior least tern nesting. Gravel bar habitats are important as spawning substrate for pallid sturgeon and other fish species. There is a need to protect and restore gravel and sand bars. The Conservation Plan for the Interior Least Tern, Pallid Sturgeon, and Fat Pocketbook Mussel addresses management and restoration of these features and the Restoring America's Greatest River initiative also identifies the need to conserve and restore them.

The Mississippi River floodplain is now 80% smaller than it was historically. The loss in area impacts water quality, habitat and species. The floodplains of tributary rivers may have become more important since the Mississippi River floodplain has been reduced. Cities, farms, highways, factories and other developments have moved into the historic floodplain. There is a need to assess tributary rivers to determine how their floodplains can be better managed to compensate for some of the loss of floodplain area. On the main stem Mississippi River, there is a need to restore the quality of habitat within the batture.

Many Mississippi River islands have been lost or altered. Islands offer important edge habitat. Since the islands are isolated from the bank, they afford many species safe places for sensitive life cycle events such as nesting. There is a need for an ecological inventory of islands in the LMR to determine their value for habitat and potential for restoration.

Preserving and rebuilding coastal wetlands is a recognized need and projects and programs are in place to address the problems. Louisiana's Comprehensive Master Plan for a Sustainable Coast sets forth a long term plan to address coastal needs.

Habitat in the Mississippi River main channel was once very diverse, and provided a variety of substrates and flow conditions. Habitat complexity in the main stem has been reduced. Fish species, such as pallid sturgeon, primarily use the main channel of the river and rely on the diverse habitats for their various life stages. There is a need to restore some of the diversity in the main channel of the Mississippi River in areas where it does not interfere with navigation.

The Mississippi River ecosystem is a dynamic system with interactions between the terrestrial and aquatic systems, main channel and side channel areas, mudflats, backwaters, tributaries and islands. There is a need to examine and manage the Mississippi River and batture at a manageable scale. There are some priority reaches of the river where there are opportunities to enhance a broad spectrum of features, i.e. restorable side channels, backwaters, and oxbows, a wide floodplain, large islands, populations of threatened and endangered species and sand bars. These areas should be examined holistically to develop plans for restoring all of the vital ecological elements.

Table of Contents

I. INTRODUCTION 1
- Congressional Authority 3
- Study Purpose 4
- Goal 4
- Problems 4
- Opportunities 4
- Assessment Objectives 5
- Scoping 5
- Study Area 5
- Partnership 6

II. LOWER MISSISSIPPI RIVER HABITAT 8
- Conceptual Ecological Model for the Lower Mississippi River 9
- Drivers 9
- Stressors 10
- Ecological Effects 13
  - Water Quality 13
  - Vegetative Mosaic 14
  - Side Channels, Backwaters and Oxbows 16
  - Faunal Communities 17
  - Gravel bars and Sandbars 18
  - Floodplain 19
  - Islands 20
  - Coastal Wetlands 20
  - Main Channel Habitat 21

III. HABITAT PLANS 23
- Restoring America's Greatest River 23
- Conservation Plan for the Interior Least Tern, Pallid Sturgeon, and Fat Pocketbook Mussel in the Lower Mississippi River (Endangered Species Act, Section 7(a)(1)) 23
- Recovery Plans 24
- Louisiana's Comprehensive Master Plan for a Sustainable Coast 24
- Mississippi River/Gulf of Mexico Watershed Nutrient Task Force 25
- Aquatic Nuisance Species Task Force 25
- Joint Venture Plans 26
- National Resource Conservation Service Programs 27
- Gulf Coastal Plains and Ozarks Landscape Conservation Cooperative Programs 28

IV. CONCLUSIONS 29
- Water Quality 29
- Vegetative Mosaic 30
- Side Channels, Backwaters and Oxbows 30
- Faunal Communities 31
- Gravel Bars and Sandbars 31
- Floodplain 32
- Islands 32
- Coastal Wetlands 33
- Main Channel Habitat 33
- Cumulative Needs 34

V. REFERENCES 35

List of Figures

Figure 1. Bald Eagle on the Lower Mississippi River 2
Figure 2. Map of the authorized study area 7
Figure 3. CEM for the Lower Mississippi River 11
Figure 4. Soybeans in the Mississippi River Batture 12
Figure 5. River otter enjoying a catfish on the Mississippi River 13
Figure 6. Bottomland Hardwood Forest in the Lower Mississippi River Batture 15
Figure 7. Bend of the Lower Mississippi River with a side channel 16
Figure 8. Silver Carp in the Lower Mississippi River 18
Figure 9. Interior Least Tern Nesting on a Sandbar 19
Figure 10. Mississippi River Island 20
Figure 11. Louisiana Coastal Wetland 21
Figure 12. Main channel of the Mississippi River at Catfish Point 22
Figure 13. Shovelnose sturgeon 29
Figure 14. Bald cypress and emergent vegetation 30
Figure 15. Mississippi River side channel 31
Figure 16. Endangered Indiana bat 30
Figure 17. Shipland Sandbar 31
Figure 18. Mississippi River at high water 2008 32
Figure 19. Mississippi River Island 32
Figure 20. Coastal wetlands in Louisiana 33
Figure 21. Sunset over the main channel of the Mississippi River 33
Figure 22. Driftwood on the bank of the Mississippi River 34

List of Appendices

APPENDIX A
Public Scoping

I. INTRODUCTION

This is the third report completed for the Lower Mississippi River Resource Assessment authority. This assessment focuses on the natural resource habitat needs for the Lower Mississippi River (LMR). The Assessment of Information Needed for River-Related Management was completed in 2013 and found four areas of needed information: water quality, sediment, tributary stream conditions, and data management. The Assessment of River-related Recreation and Access was completed in 2014. It identifies eight areas of need on the Lower River: boat ramps, bicycle trails, outfitter and guide services, lodging and dining, parks and vistas, interpretation, riverboat landings, and marketing.

The Mississippi River watershed drains all or parts of 31 states and 2 Canadian provinces. It is the third largest watershed in the world. According to the Mississippi River Cities and Towns Initiative, the River creates $105 billion worth of U.S. Gross Domestic Product; provides drinking water for more than 18 million people; transports 62 percent of our nation's agricultural output; and directly supports one million jobs.

The LMR begins at the confluence of the Mississippi and Ohio Rivers in southern Illinois and meanders southward 954 miles to Head-of-Passes, LA, where the channel subdivides into several distributaries to the Gulf of Mexico. The LMR has two distinct reaches. From the mouth of the Ohio River south to Baton Rouge, the river has well-defined point bars and forested floodplains adjacent to the river (Baker et al. 1991). The navigation channel is maintained at a minimum of 9 feet, but is authorized for 12 feet. Below Baton Rouge, the river flows through the Deltaic Plain to the Gulf. The channel is deeper to accommodate ocean-going traffic (45 feet), and there are few meander loops, sandbars, and little floodplain (Baker et al. 1991).

The active floodplain of the LMR is a dynamic freshwater ecosystem that changes with the river's annual hydrologic regime. The nearly 3 million-acre floodplain is interspersed with abandoned channels, meander scars, and large expanses of forested wetlands. These areas provide a diverse array of aquatic habitat types and are connected to the river at high water. However, over 80% of the floodplain is now disconnected from the river (Baker et al. 1991).

The Mississippi Flyway hosts the world's largest bird migration, connecting life from the Arctic to South America. Over 300 species of migrating birds and approximately 70% of the Nation's migratory waterfowl (USACE 2012) use the flyway. The LMR also supports over 90 freshwater fish species, approximately 50 native mussel species, and several federally listed threatened or endangered species rely on the habitat in the Lower River and its tributaries.

Interest in the Mississippi River is increasing. Government agencies, industries, municipalities, and non-governmental organizations are joining forces to promote the river and highlight the opportunities and problems. In 2013, the Mississippi River Cities and Towns Initiative, signed a Memorandum of Common Purpose with the U.S. Army Corps of Engineers (USACE) with a goal to "perpetuate an era of cooperation and collaboration between the Mayors on the main stem Mississippi River and the U.S. Army Corps of Engineers, to protect, sustain and enhance the natural attributes and economic vitality of the Main Stem Mississippi River."

The Federal Mississippi River and Tributaries Project levees, floodwalls, backwaters, and floodways form the world's largest and most comprehensive flood risk management system. Navigation management began in the early 19th century and Mississippi River commercial shipping is one of the nation's valuable assets.

The Mississippi River Commission's 200-year working vision for the Mississippi River Watershed acknowledges its many uses and values.

Lead secure lives on the river or tributary

Enjoy fresh air and the surrounding fauna, flora, and forests while hunting, fishing, and recreating

Travel easily, safely, and affordably

Drink from and use the abundant waters of any river, stream, or aquifer

Choose from an abundance of affordable basic goods and essential supplies that are grown, manufactured, and transported along the river to local and world markets

This assessment of natural resource habitat needs and the two previous Lower Mississippi River Resource Assessment (LMRRA) reports, river-related recreation and access needs and information needed for river-related management, are providing some of the information necessary to move toward this vision. These three assessments touch on all five elements of the vision. A watershed plan will combine the assessments and provide practical recommendations for projects and plans that leverage partnerships to answer the identified needs.

Figure 1. Bald Eagle on the Lower Mississippi River

Congressional Authority

The Lower Mississippi River Resource Assessment is authorized by Section 402 of the Water Resources Development Act of 2000, Public Law 106-541. It reads:

(a) ASSESSMENTS- The Secretary, in cooperation with the Secretary of the Interior and the States of Arkansas, Illinois, Kentucky, Louisiana, Mississippi, Missouri, and Tennessee, shall undertake for the Lower Mississippi River system--

> *(1) an assessment of information needed for river-related management;*
>
> *(2) an assessment of natural resource habitat needs; and*
>
> *(3) an assessment of the need for river-related recreation and access.*

(b) PERIOD- Each assessment referred to in subsection (a) shall be carried out for 2 years.

(c) REPORTS- Before the last day of the second year of an assessment under subsection (a), the Secretary, in cooperation with the Secretary of the Interior and the States of Arkansas, Illinois, Kentucky, Louisiana, Mississippi, Missouri, and Tennessee, shall transmit to Congress a report on the results of the assessment to Congress. The report shall contain recommendations for--

> *(1) the collection, availability, and use of information needed for river-related management;*
>
> *(2) the planning, construction, and evaluation of potential restoration, protection, and enhancement measures to meet identified habitat needs; and*
>
> *(3) potential projects to meet identified river access and recreation needs.*

(d) LOWER MISSISSIPPI RIVER SYSTEM DEFINED- In this section, the term `Lower Mississippi River system' means those river reaches and adjacent floodplains within the Lower Mississippi River alluvial valley having commercial navigation channels on the Mississippi mainstem and tributaries south of Cairo, Illinois, and the Atchafalaya Basin floodway system.

(e) AUTHORIZATION OF APPROPRIATIONS- There is authorized to be appropriated $1,750,000 to carry out this section.

Study Purpose

The purpose of the three LMR assessments is to develop a strategic approach to managing habitat restoration, recreational opportunities and the information needed to make river management decisions. Historically, the Lower River has been managed primarily for navigation and flood risk management. There is no comprehensive plan for the river's other uses. The LMR has important habitat and recreation resources that deserve focus.

The purpose of this assessment is to identify the natural resource habitat needs in the study area.

Goal

The goal of the Natural Resource Habitat Needs Assessment is to analyze the historic and existing habitats in the LMR, identify the needs for habitat restoration, protection, and enhancement; develop a comprehensive plan to meet those needs; and promote collaboration between the public and private sectors to leverage investments.

Problems

The Mississippi River Levee system has disconnected much of the floodplain from the river. Flood risk management and navigation projects have removed 152 miles of bends, and diverted flow from side channels (Baker et al. 1991). Extensive structural changes on the river's main-stem have disrupted the once dynamic ecosystem. There is less available habitat for federally listed threatened and endangered species including interior least tern, pallid sturgeon, and fat pocketbook mussels, and several other species. The problems vary in different reaches of the river. The specific habitat problems in the Lower Mississippi River are:

- Although water quality is generally good, localized problems occur and affect some listed species and high nutrient loads contribute to Gulf of Mexico hypoxia.
- Vegetative diversity has been reduced.
- Many side channels, backwaters, and oxbows are disconnected from the main channel.
- Native flora and fauna do not compete well against some invasive species.
- Some gravel bars and sandbars have been lost or degraded.
- The size of the floodplain and the associated habitat has been reduced.
- Mississippi River islands are a unique and limited habitat type, but their ecological importance is not fully understood.
- Coastal wetlands are declining.
- Habitat diversity in the main channel has decreased.

Opportunities

There is an opportunity to restore habitat and ecosystem function in the LMR to benefit a variety of species. The opportunities vary in different reaches of the river, and not all occur throughout the entire Lower River. Some of the specific opportunities are:

- Manage water quality in the river better.

- Restore vegetative diversity in the active floodplain.
- Re-connect side channels, backwaters, and floodplain lakes where feasible.
- Promote native species restoration in areas where invasive species have become common.
- Restore and protect sandbars and gravel bars.
- Improve the quality of floodplain habitats.
- Inventory islands to understand their ecological value and develop management plans.
- Restore some habitat diversity in the main channel.

Assessment Objectives

These objectives guide the assessment of the natural resource habitat needs within the LMR and lay the foundation for the Watershed Plan. The Watershed Plan will combine the results of this assessment with the completed Information Needs Assessment and the Recreation and Access Needs Assessment. These objectives will be further refined in the Watershed Plan. Only the first objective will be met in this assessment; the rest will be met in the Watershed Plan.

- Identify habitat needs along the LMR.
- Develop recommendations for projects to restore habitat in the LMR.
- Develop recommendations to foster collaborative habitat management.

Scoping

Public meetings were held in Dyersburg, TN, Helena, AR, and St. Francisville, LA; and The Nature Conservancy sponsored an online questionnaire at: greatriverspartnership.org/en-us/NorthAmerica/Mississippi/Pages/LMRRA.aspx. The public was eager to talk about birding, fishing and wildlife photography, but there were few specific comments about habitat. The comments received are included in Appendix A.

The non-governmental partners for this project are active in habitat restoration and hold public meetings when developing plans for habitat improvement. These organizations also maintain websites, many with message boards, Facebook and Twitter accounts. Team members reviewed the input from these and others including user groups, commercial enterprises, state agencies, and others. The team used all of these sources to scope the study and assess habitat needs.

Study Area

The study area for the project begins at RM (river mile) 953 of the main-stem Mississippi River at Cairo, IL, and extends downstream to RM 0, Head of Passes in Louisiana. It encompasses the main channel of the river and the area between the existing Mississippi River and Tributaries Project levees, including the mouths of all tributaries between the levees. It includes the rivers that have existing commercial navigation to the point of direct influence between each channel and the main-stem River. An interactive online viewer of the area is available at: lmrgis.org/.

The Atchafalaya Basin Floodway System in Louisiana is also included within the authorized project area. There are ongoing state and Federal programs to manage and improve habitat within the Atchafalaya Basin. USACE has acquired over 350,000 acres in easements and 70,000

acres in fee land within the Atchafalaya Basin to preserve habitat and maintain public access. The State of Louisiana has developed an Atchafalaya Basin Program to oversee the state's Atchafalaya Basin Master Plan that brings together USACE, state agencies, and Basin parishes to protect and enhance the natural resources of the Atchafalaya Basin. Sedimentation in backwater areas is the biggest threat to the conservation of aquatic habitat in the Atchafalaya Basin. As such, restoration activities have mainly focused on sediment management to improve habitat and alleviate poor water quality in backwater areas. This Habitat Assessment does not reexamine the habitat issues in the Atchafalaya Basin because state and Federal agencies are already giving the Basin and its issues appropriate attention.

Partnership

The Nature Conservancy (TNC) Great Rivers Partnership is the study cost-sharing sponsor. TNC signed agreements with a group of non-governmental organization partners who are providing work-in-kind study services. The study team includes staff from TNC North America Freshwater Program and TNC State Chapters in Tennessee, Louisiana and Mississippi, Lower Mississippi River Conservation Committee (LMRCC), National Audubon Society and Mississippi River Corridor-TN. All of these groups focus on sustainable river management and conservation and collectively they represent thousands of river users.

The LMRCC is a coalition of 12 state natural resources conservation and environmental quality agencies from Arkansas, Kentucky, Louisiana, Mississippi, Missouri and Tennessee. It provides the only regional forum dedicated to conserving the natural resources of the Lower Mississippi River floodplain. LMRCC focuses on habitat restoration, landscape level conservation planning, and natural resource-based economic development. The U.S. Fish and Wildlife Service (USFWS) leads the effort and provides a full time coordinator. The U.S. Geological Survey (USGS), USACE, U.S. Environmental Protection Agency (EPA), and U.S. Department of Agriculture Natural Resources Conservation Service (NRCS) are cooperating agencies.

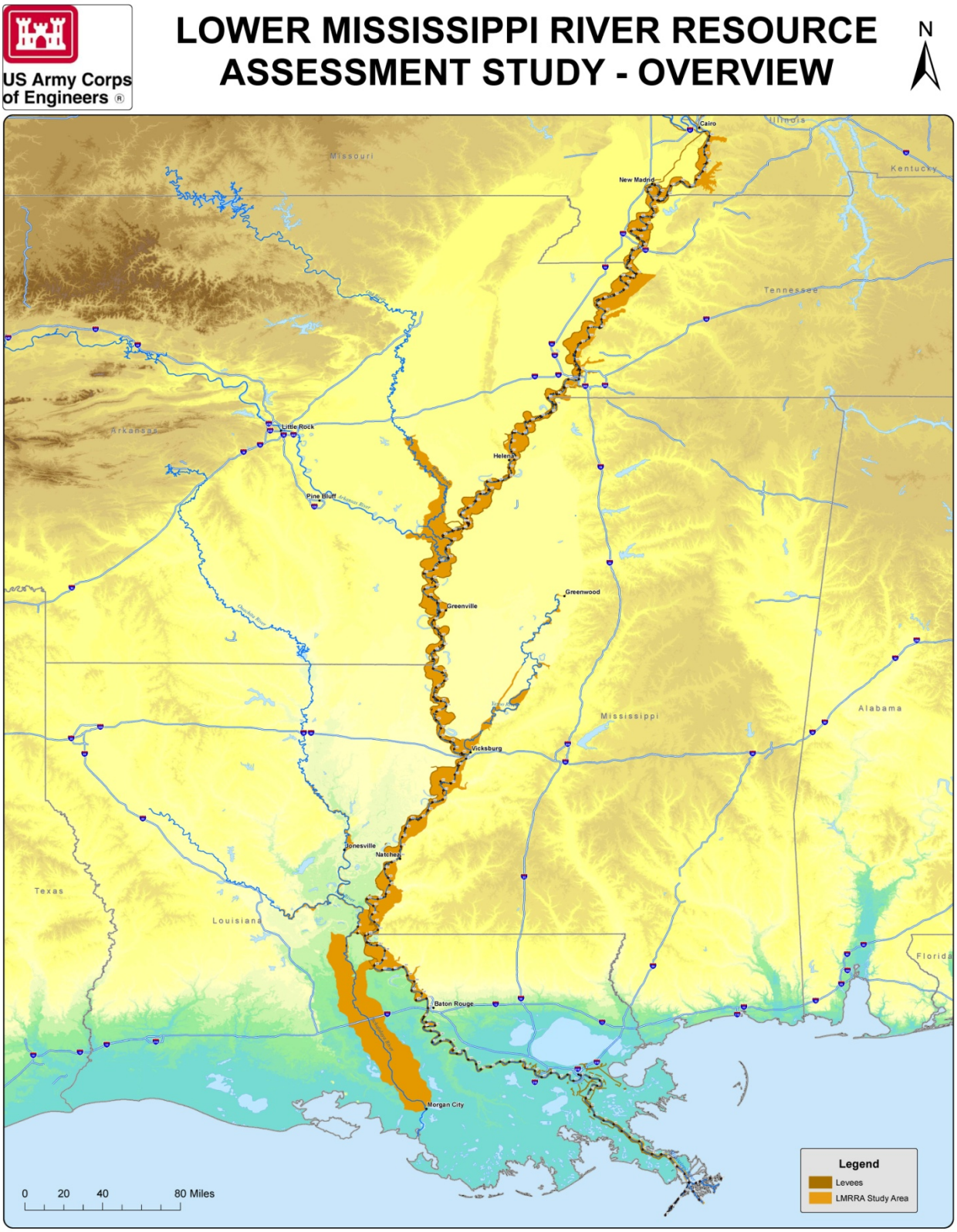

Figure 2. Map of the authorized study area.

II. LOWER MISSISSIPPI RIVER HABITAT

The Mississippi River Alluvial Valley covers around 25 million acres (Saucier 1994). Historically, bottomland hardwood forests, swamps, marshes, and oxbow wetlands covered most of the valley. The Mississippi River floodplain historically covered about two thirds of the valley; the 1927 flood inundated 16-17 million acres (USACE 2012). The LMR had a sinuous course with numerous meander loops, bends, and oxbow lakes (Baker et al. 1991) and shifted its channel frequently reworking parts of its alluvial meander belt (Saucier 1994, Amoros & Bornette 2002). These diverse habitats supported a rich biotic community including reptiles, amphibians, fish, freshwater mussels, birds, mammals, and plants.

Over the past 150-200 years, the alluvial valley, floodplain, and channel of the LMR have been altered (Baker et al. 1991). Forests have been cleared and drained for agricultural, municipal, residential, and industrial purposes. Levees reduce flooding in most of the valley and the channel has been realigned and constrained.

At least 90 species of freshwater fish (Baker et al. 1991) and around 50 species of mussels (Jones et al. 2005 & USACE records) are found in the LMR. Over 300 species of birds use the Mississippi River valley (Scott ed. 1983). The Mississippi Flyway is an important corridor for migratory waterfowl, shorebirds, and Neotropical migratory birds that require feeding and resting habitat during spring and fall migrations. Nearly 40% of North America's waterfowl and 60% of all bird species in the US migrate through the valley (Scott ed. 1983).

There are a variety of Federally listed threatened and endangered species which are known or believed to occur in the LMR or its tributaries. They include mussels (Alabama heelsplitter, fat pocketbook, Louisiana pearlshell, scaleshell), plants (decurrent false aster, Geocarpon minimum, pondberry), birds (interior least tern, red-cockaded woodpecker), mammals (Indiana bat, Louisiana black bear), and fish (pallid sturgeon, relict darter). The USFWS developed Recovery Plans detailing the life history, habitat needs, threats, and status for all of these species. The National Marine Fisheries Service also manages listed marine species which occur just outside the study area (West Indian manatee, leatherback sea turtle, Kemp's ridley sea turtle, hawksbill sea turtle, green sea turtle, loggerhead sea turtle, gulf sturgeon).

According to the *Conservation Plan for the Interior Least Tern, Pallid Sturgeon, and Fat Pocketbook Mussel in the Lower Mississippi River* (USACE 2013), despite river engineering activities over the past century, the LMR has not experienced any known extirpations or extinctions of channel species, such as have occurred in other large rivers of the US. Several reasons for this are given: 1) the LMR remains unimpounded, experiencing a natural flood cycle hydrograph; 2) although size and quantity of sediment input to the system has been significantly reduced through bank protection and construction of multiple impoundments of all major LMR tributaries, large quantities of stored sediment are available in its large channel that are continuously reworked during flood cycles; 3) implementation of the Clean Water Act throughout the drainage basin has significantly improved water quality in the LMR; and 4) the proactive nature of USACE, specifically Mississippi Valley Division, in carrying out its continuing responsibilities under the Endangered Species Act. These factors all contribute to maintain the LMR channel as a highly functional and valuable fluvial ecosystem.

Conceptual Ecological Model for the Lower Mississippi River

The ecosystem structures and functions of the LMR are complex and intertwined. Conceptual Ecological Models (CEM) are non-quantitative planning tools used to identify major drivers and stressors on natural systems, and the ecological effects of these stressors. CEMs show general functional relationships among essential ecosystem components. They help resource managers understand and diagnose problems, isolate cause and effect, make qualitative predictions of ecosystem response, outline restoration, research and development, and develop metrics to measure success and adaptively manage projects.

A CEM (Figure 3, page 11) was developed to describe the LMR from the confluence with the Ohio River to the Head of Passes system as a whole. In reaches of the river certain drivers and stressors will be more or less influential. For example, point sources may have a significant local effect, but farther away from the source it may be minor.

The following sections provide a brief overview of the Drivers and Stressors in the LMR. The extent and effects of these are well documented in published articles and agency reports. The section describing the Ecological Effects is more detailed, but these effects are also well documented in articles and reports.

DRIVERS

Drivers are the major external forces that have large-scale influences on natural systems. Drivers can be natural forces or anthropogenic. There are five major drivers in the LMR: flood risk management, channel improvements, climate, land use and tributary changes, and other anthropogenic effects including point sources. They are the top line of the model (Figure 3).

The **flood risk management system** includes levees, floodwalls, and their operation. This system has disconnected over 80% of the historic river floodplain from the river (Baker et al. 1991). Nutrients and contaminants do not attenuate as much because the water does not spread over the wide floodplain. The area of flooding is reduced, but the depth of the floodwater and the timing and duration of the events have changed. The levees have eliminated the river's geomorphic effect on areas outside the active floodplain, and changed the effects within the batture. The levees have reduced sediment input into coastal wetlands.

Channel improvements include dikes, articulated concrete mattress, bendway weirs, chevrons, and dredging. These have disconnected side channels, backwaters, and oxbow lakes from the river. In-channel structures and revetments limit the channels ability to adjust and create new meanders and side channels. Dikes reduce velocity near shore causing sediment deposition, and increase velocity in the channel reducing sediment accumulation. Dikes reduce the need for dredging that can cause localized disturbance to fish and other animals.

Climatic patterns drive the hydrologic regime and more frequent extreme events, including both floods and droughts, are predicted. Climate change may drive water temperatures higher and affect the fate of nutrients and contaminants. Temperature changes may favor non-native species of both plants and animals and could alter temperature dependent spawning cycles.

Land use in the watershed is now primarily agricultural and many of the **tributaries** have been altered to facilitate drainage. During storm events, rain is quickly drained from the floodplain and the timing and duration of flood pulses in the tributary rivers have changed (Baker et al. 2004). Nutrients have less opportunity to attenuate on the floodplain. Channelization in tributary rivers has altered the geomorphology of the landform and changed sediment dynamics within the systems. Conversion of forests to crop lands has disconnected forest patches and altered biotic community structure and function.

Point sources contribute contaminants to the river. **Humans** have introduced a variety of non-native plants and animals into the area. These include common carp, bighead carp, silver carp, black carp, grass carp, northern snakehead, zebra mussels, nutria, purple loosestrife, Eurasian water milfoil, water hyacinth, alligator weed, hydrilla, kudzu, Japanese honeysuckle, mimosa, and privet (USDA 2014).

STRESSORS

Stressors are physical or chemical changes that occur within natural systems in response to drivers. Stressors are directly responsible for significant changes in biological components, patterns, and relationships in natural systems. These are the second line in the model (Figure 3). The stressors also interact with each other to exacerbate their effects.

Water chemistry in the LMR has changed. Nutrient levels began to rise in the early 1900's, stabilized in the 1980's, and began to decrease in the 1990's (Turner et al. 2007, Broussard & Turner 2009, Murphy et al. 2013). Inputs, temperature, timing, and nutrient cycles all influence water quality. The biologic effect of these changes is not extensively documented. Changes in temperature may favor non-native species over natives. The hypoxic zone in the Gulf of Mexico and its relationship to changes in water chemistry in the Mississippi river is well documented. (Smith et al. 1991, Pereira & Hostettler 1993, Antweiler et al. 1995, Gabarino et al. 1995, Moody & Battaglin 1995, Meade 1996, Coupe 1998, Coupe 2000, Sabo et al. 1999, Gonthier, 2000, Kleiss et al. 2000, Coupe 2001, Justus et al. 2001, Dowling et al. 2004, Mitsch & Day 2006, Alexander et al. 2008, Kresse & Clark 2008, Sowa 2008, Schramm et al. 2009, Dalton et al. 2010, Rebich et al 2011, Saad et al. 2011).

Both terrestrial and aquatic systems in the LMR are **disconnected** with only isolated remnant patches remaining. Some of the remnant patches are not large enough to support all of the life stages of some species. Animals are less able to move between patches unless there are corridors of usable habitat. The loss of the species and functions from particular areas, limits the ecosystem's ability to maintain and regenerate a functioning biotic community. Side channels, oxbows, and backwaters are often hydrologically disconnected from the main channel. (Baker et al. 1987, Baker et al. 1991, NBS USDI 1993, Ballweber 1999, Amoros & Bornette 2002, Wagner 2003, Williams & Clouse 2003, Winemiller 2003, Barko et al. 2006, USACE 2013).

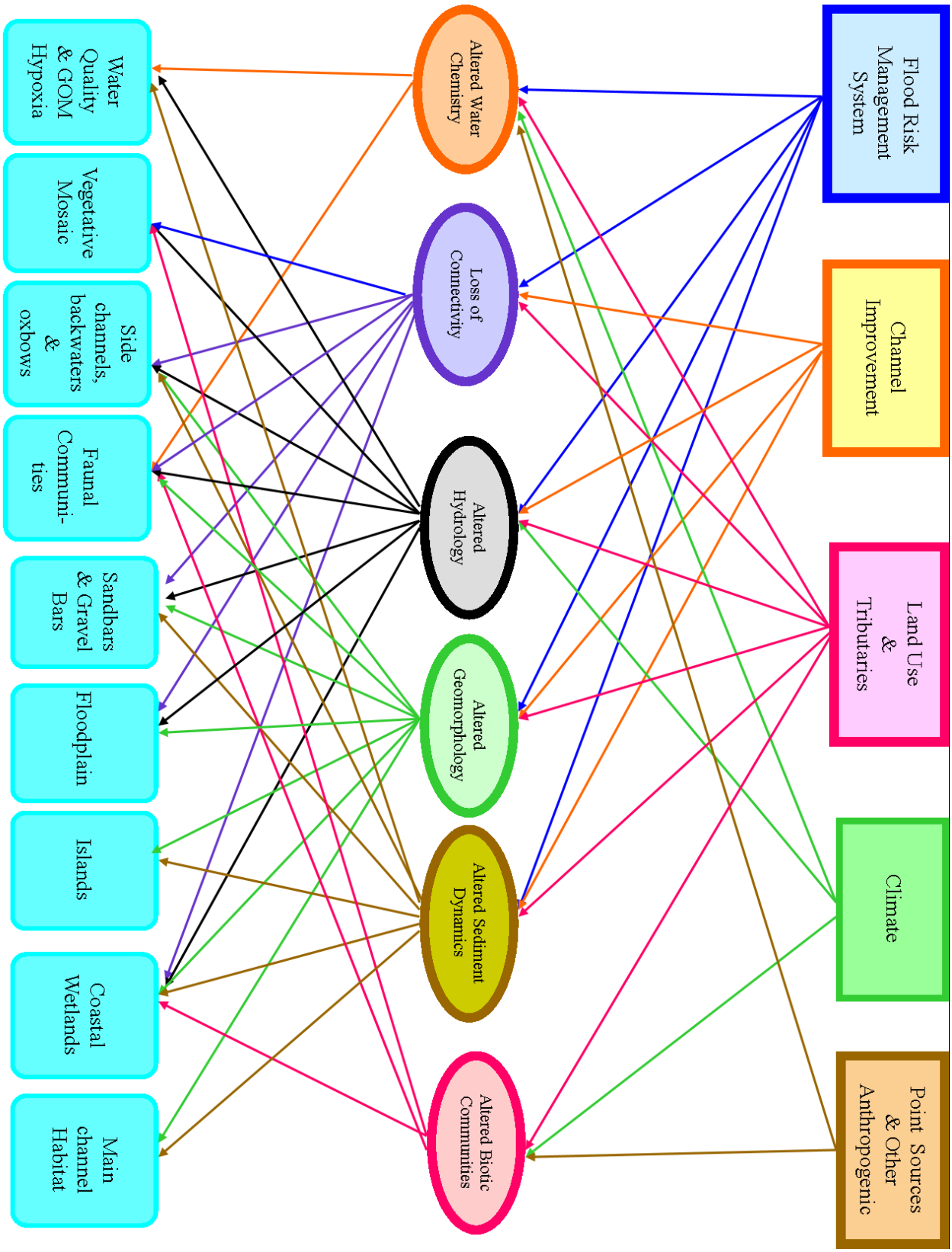

Figure 3. CEM for the Lower Mississippi River

The **hydrologic and hydraulic regimes** in the LMR have been altered. High water events are contained in a smaller area, and stages and velocity are higher in that area. Other areas no longer flood as often. At low water, side channels and other areas no longer receive flow. Levees also limit freshwater input into marshes and have allowed saltwater to intrude farther inland damaging coastal wetlands. (Humphreys & Abbot 1876, Winkley 1994, Biedenharn & Watson 1997, Schramm & Eggleton 2006, Hudson et al. 2008, Jemberie et al. 2008, Moore et al. 2011, Alexander et al. 2012, USACE 2013).

The **geomorphology** of the floodplain and the river are both altered. New side channels sometimes form in dike fields, but not in other areas. Aggradation and degradation in the river is managed to facilitate navigation. The river's influence on landform has been reduced on the floodplain. The river channel has been simplified and is less dynamic, the channel bed elevation is lower and the river is disconnected from the floodplain. Channel improvement structures have reduced meandering and cutoffs have altered the energy in the system. Dikes restrict many of the secondary channels. Levees constrain the floodplain. However, the LMR still maintains some dynamic processes and is an open river system where minor morphologic adjustments can still occur, within the structural constraints. (Fisk 1944, Winkley 1977, Saucier 1994, Biedenharn & Watson 1997, Delaney & Craig 1997, Biedenharn et al. 2000, Hudson & Kesel 2000, Soar et al. 2005, Klimas et al. 2009).

Sediment dynamics are closely related to changes in geomorphology and the size, quantity, and timing of sediment in the river has changed. Prior to the 1930's, most of the sediment in the river came from caving banks and was stored mostly within the channel as channel bars, but also in overbank areas. Since that time, revetments have reduced bank caving limiting sediment input, dikes now trap much of the bedload and levees limit the overbank areas (Kesel 2003). Channel bars are now rarer and there is less sediment available to replenish coastal wetlands. The Mississippi River is a naturally turbid system and the native species are adapted to it. Lower levels of suspended sediments could favor non-native species. Deposition of finer sediments can cover spawning substrate making it unusable for some fish species, and it is less stable for mussels and other invertebrates. (Krinitzsky 1949, Harmar 2004, Harmer et al. 2005, Nittrouer et al. 2010, Allison et al. 2012).

Figure 4. Soybeans in the Mississippi River Batture

The **biotic community** of the LMR is significantly altered. Conversion to agricultural lands has eliminated native vegetation in some areas. Invasive species in the river and on the floodplain are pushing out native species. Saltwater and physical disturbance have decreased freshwater marsh species which are important to the structure and function of coastal marshes. (USFWS 1954, Baker et al. 1987, Sigrest & Cobb 1987, Baker et al. 1988, Klimas 1988, Fremlin et al. 1989, Baker et al. 1991, Ouchley et al. 1992,

Rutherford et al. 2001, Killgore & Hoover 1999, Driscoll et al. 2000, Lichtenberg 2001, LMVJV 2002, Twedt et al. 2002, Twedt et al. 2006, Middleton & Wu 2008, Norris et al. 2009, MICRA 2010, Crites et al. 2012).

ECOLOGICAL EFFECTS

The effects of the drivers and stressors on the most significant ecological structures and functions are discussed below. They are the third line of the model (Figure 3).

Water Quality

Changes in water chemistry, hydrology, and sediment dynamics all have an effect on water quality, but there are few studies which show a clear linkage between water quality and biotic community health. Overall water quality in the Mississippi River is good and steadily improving, for example total nitrogen has decreased from its high in1990 (Turner et al. 2007). There are localized problems such as chemical spills or instances of low dissolved oxygen on backwaters or harbors that kill fish, but there is very little documentation of these events. Nutrients and other water quality constituents enter the Mississippi River from both point and non-point sources including air deposition. There are storm sewer systems, industrial discharges, and agricultural runoff. The water coming into the river may contain nitrogen, phosphorus, cadmium, mercury, chlordane, atrazine, PCB, *E.coli,* and many other nutrients and contaminants. The river, side channels, and batture lands attenuate some of the nutrients that enter the river. Excess nutrients contribute to Gulf of Mexico hypoxia.

Figure 5. River otter enjoying a catfish on the Mississippi River

Changes in water quality could affect amphibians, birds, mammals, and even plants, but there is limited information on these effects. Some studies have shown effects on fisheries especially in side channels and backwaters. The degree of connectivity to the main channel, nutrient concentrations, the presence of macrophytes, and physical factors such as depth can affect water quality in side channels and back water areas. Baker et al. (1991) noted water quality (e.g., dissolved oxygen, turbidity, nutrients, and plankton densities) is one of several important aquatic habitat variables in the LMR. Low oxygen levels impact fish species richness and abundance in river backwater areas, river channels, and lakes (Killgore & Hoover 2001). Pallid sturgeon are long-lived fish and

contaminants can bioaccumulate in them even if the contaminant levels in the water are moderate to low. Recent studies point to this as one cause for sturgeon decline (Divers et al. 2009, USFWS 2009, Blevins 2011, Schrey et al. 2011).

Water quality regulations were set forth in the Clean Water Act. The EPA delegates most of the responsibility for enforcing the Act to the individual states. Each state has broken the Mississippi River into segments and designated uses for each segment. Water quality standards have been established to protect the existing and designated uses. EPA is currently reassessing its water quality management program for the Mississippi River.

The hypoxic zone in the Gulf of Mexico is closely related to water quality in the river. The LMR collects and transports nutrients from the entire Mississippi River watershed directly into the Gulf of Mexico. The hypoxic zone forms in the northern Gulf of Mexico every summer. It has been as large as 5.5 million acres. Excess nutrients and seasonal stratification of Gulf waters cause the hypoxia. High concentrations of nutrients, especially phosphorous and nitrogen, promote excessive growth of algae. As the algae die and decompose, high levels of organic matter and the decomposing organisms deplete the water of available oxygen. Further, warm, fresh river water is less dense and remains above the colder, saline deep Gulf water. Stratification prevents the mixing of oxygen-rich surface water with oxygen-poor water on the bottom of the Gulf. Without mixing, oxygen in the bottom water is limited and the hypoxic condition remains. Hypoxic conditions stress and kill bottom-dwelling organisms and drive fish from the area. (EPA 2007, MRGOWNTF 2008, Bianchi et al. 2010, Kroger et al. 2012).

Vegetative Mosaic

Loss of connectivity, altered hydrology, altered geomorphology and changes in the biotic community all contributed to changes in the vegetative mosaic of the LMR. A variety of vegetative communities were interspersed throughout the floodplain before the levee system was complete and soybean prices rose in the 1950's. Between the 1950's and 1970's, nearly 300,000 acres were annually cleared and converted to agriculture (King et al. 2006). Soils and hydrologic regime influenced what species occurred in any given area. Bottomland hardwoods (oak, hickory, pecan, tupelo, bald cypress, et al.) were the most common species in the floodplain, but softwoods (cottonwood, elm, ash, hackberry, et al.) were also present. Forest types included cypress-tupelo, cottonwood-willow-sycamore, white oak-red-oak-hickory, hackberry-elm-ash, riverfront hardwoods, and many others (Klimas 1988).

Bottomland hardwood forest (BLH) is a vital ecological resource in the Lower Mississippi Alluvial Valley. They are unique in structure and composition, and rich in wildlife and plant species. BLH and other forest types were cleared and drained for timber harvest and to provide land for agriculture. Channelization and levee construction separated much of the former floodplain from the Mississippi River and its many tributaries (Stanturf et al. 2000, Gardiner et al. 2005).

Forest interior song birds are dependent upon large expanses of BLH forests. Their populations have declined (Twedt et al. 2002, Twedt et al. 2008). Fragmentation, human disturbances, and high edge to area ratios all contributed to the decline. Louisiana black bears depend on large,

complex forest structure for forage, nesting or bedding sites, and successful reproduction (USFWS 1995). The flood prone forest species that now dominate the batture are less complex and not as suitable for black bear. Reptiles, amphibians, and many mammals, including the Indiana and gray bats, also depend on BLH forests for cover, food, and successful reproduction. Game species that depend on diversity of habitat include white-tailed deer, wild turkey, squirrel, rabbit, and many species of waterfowl (LMVJV 2012). Many species, like American woodcock, rely on the early successional stages of BLH (Kelley et al. 2008).

Figure 6. Bottomland Hardwood Forest in the Lower Mississippi River Batture

River cane or giant cane was once a dominant landscape feature of the Lower Mississippi River Alluvial Valley. Dense beds of cane may grow to 15 to 20 feet in height along streambanks, riparian bottomlands, and wet forest edges (LMVJV 2007). Approximately 98% of this ecosystem has been lost throughout its range to agriculture, altered fire regimes, altered flood regimes, and grazing (Brantley & Platt 2001). Canebrakes are ephemeral and typically develop, grow, and regress during a period of 10-25 years. Fire, tornadoes, ice-storms, and other disturbances are important to the ecology of the plant, however, they are not tolerant of prolonged inundation (LMVJV 2007). These plants provided streambank stabilization, water infiltration, and increased soil porosity. Canebrakes are prime habitat for several species including the Louisiana black bear, Swainson's and Bachman's warblers, and several species of butterflies are also known as cane obligates (Platt & Brantley 1997, Brantley & Platt 2001, Hendershott 2002, LMVJV 2007).

The floodplain of the LMR has emergent, floating, and submersed aquatic vegetation, but their occurrence and distribution is dependent on the flow regime and elevation relative to the main stem river. Littoral areas near the main channel are usually devoid of vegetation due to the scouring effect of moving water, except for duckweed that can become abundant after early isolation from the river. At higher elevations, sloughs and lakes can develop a variety of vegetation types if there is sufficient isolation during the growing season. Common emergent vegetation includes arrowhead, pickerelweed and alligator weed. Typical floating leaf plant

communities are comprised of American lotus, spatterdock, and water hyacinth. Submersed aquatic vegetation occurs in waterbodies furthest removed from the mainstem river, such as borrow pits. Common species are coontail, fanwort and various species of pondweeds. Sedges, grasses, and rushes are also found along the periphery of larger waterbodies in the floodplain (personal communication, Dr. Jack Killgore, ERDC).

Invasive plant species include purple loosestrife, privet, kudzu, and many others. Purple loosestrife was introduced from Europe in the early 19th century and has spread across most of the United States. Loosestrife can invade wetlands and suppress native plant species and alter the structure and function of wetlands. There are over 50 species of privet native to Europe, Asia, and Africa. It was introduced to the United States in the mid-19th century as an ornamental shrub. It has been extensively hybridized since then and has spread across the country. It has invaded many areas in the LMR that are now drier than they were historically. It crowds out native understory vegetation (Merriam & Feil 2002). Kudzu was first introduced to the US in 1876, but it was the erosion control programs of the 1930's to 1950's that really caused its spread. It now covers 2 million acres of forest land in the southern United States. Kudzu is an aggressive, fast growing vine and is very heavy. It covers other plants blocking out sunlight, girdling stems, breaking branches and even uprooting trees (Forseth & Innis 2004, NPS 2010). Many other plant species are problems in localized areas. Most of the invasive species are unsuitable for food, cover, or nesting habitat.

Side Channels, Backwaters and Oxbows

Figure 7. Bend of the Lower Mississippi River with a side channel

Changes in hydrology, geomorphology, sediment dynamics and loss of connectivity all affect side channels, oxbows, and backwaters. Dense alluvial clays dominate in these backwater areas that historically supported extensive wetlands. Natural levees form along the banks of the LMR. The riverbank can be 10 to 15 feet higher than the lowlands farther back from the river. Because of these natural levees, drainage within the floodplain, frequently flows away from the Mississippi River to lower elevations near the valley walls, except near tributary confluences (Kleiss et al. 2000). Slackwater areas, access to backwaters, structurally complex riverbanks, and other habitats are important for biotic integrity of aquatic communities (Killgore 2012, USACE 2013).

Historically, the Mississippi River meandered across the alluvial floodplain forming cut-offs and secondary channels. The secondary channels varied in size and complexity, but were always smaller than the main channel. Secondary channels were gained and lost as the river formed new courses to the Gulf of Mexico (Williams & Clouse 2003). Levees, revetment, and dikes have stabilized the river and floodplain and limit formation of new secondary channels. Secondary channels have become a finite resource. Sedimentation and loss of connectivity with the main channel continue to reduce the quality and quantity of side channels (Guntren et al. 2012, Kilgore 2012, USACE 2013). The total number of secondary channels in the LMR depends on river stage. At high discharge, water moves laterally and reconnects numerous secondary or tertiary channels that otherwise may be completely dry at lower stages.

Floodplain waterbodies are not connected to the channel when it is confined below banks. During low-water, secondary channels may remain connected to the main channel. At low water, fish, and other aquatic fauna may be confined to the main channel where deep water and high velocities can impair survival and growth. Secondary channels offer greater habitat diversity compared to the main channel (Killgore 2012, USACE 2013). Secondary channels function similarly to both main channel and floodplain habitats. There are areas of strong current with substrates of sand and gravel, and other areas of slackwater with connections to backwaters and lakes. Flowing water supports fishes such as suckers, minnows, and darters that are relatively intolerant to habitat changes. Overall habitat heterogeneity in secondary channels supports a diverse assemblage of invertebrates and fishes and contributes to the overall health of the aquatic system (Baker et al. 1991, Simons et al. 2001).

The endangered fat pocketbook mussel was probably common in oxbows and sloughs (Miller & Payne 2005). In the LMR, mussels have been found in sand in secondary channels and in a mixture of sand, silt, and mud in side channels (USFWS 2012). Backwaters provide nursery areas for both freshwater and estuarine fishes. (Parmalee 1967, Harris & Gordon 1987, USFWS 1989, Harris & Gordon 1990, Watters et al. 2009, USFWS 2012). Many oxbow lakes are now outside of the levee system and turbidity, sedimentation, and expanded agricultural impact their habitat quality (Miranda & Lucas 2004).

Faunal Communities

Habitat changes have affected the relative abundance of native species in the LMR. Habitat changes alone have driven most of the population changes for birds and mammals as discussed in other sections. For aquatic species, the introduction of invasive species has also had a tremendous impact on species abundance. A variety of exotic aquatic species have been introduced into the LMR. Changes in water chemistry, hydrology, geomorphology, and connectivity have allowed some of these species to thrive and become invasive, disrupting native species assemblages. Predation or competition with exotic species jeopardizes almost half of the species listed as threatened or endangered in the US (ANSTF 2012).

Common carp were introduced in the early 20th century and have become so well established that they are often overlooked in discussions of invasive species. The four recently introduced carp species (bighead, black, silver, and grass) garner most of the attention and management focus, but all of the carp species have had negative impacts on native fishes (Conover et al. 2007).

Figure 8. Silver Carp in the Lower Mississippi River

Bighead carp are thought to adversely impact mussels, larval fish, and several adult fishes such as gizzard shad, bigmouth buffalo, and paddlefish. Black carp could pose a serious threat to many of the remaining populations of federally listed threatened and endangered mussels. For example, competition between black carp and native freshwater drum, the host for the endangered fat pocketbook mussel could be significant (Conover et al. 2007). Grass carp prefer a diet of submerged plants with soft leaves, but will also consume detritus, insects, small fish, earthworms, and other invertebrates. Grass carp can damage native aquatic vegetation. Silver carp lack a true stomach which requires them to feed almost continuously and competition with native planktivores is a major concern (Conover et al. 2007, Fuller 2013c).

Northern snakehead are established in several locations in the US, including the White River basin in Arkansas. This fish readily survives in waters with poor water quality because it can breathe air. If it expands its range to the LMR or other areas, it may threaten native fish populations because it is a voracious fish eater (Fuller 2013a).

Two species of mussels are a concern for the LMR. Both zebra and quagga mussels are thought to have entered North America in ballast water exchange from cargo ships in the Great Lakes. All the Great Lakes and large navigable rivers in the eastern US have established populations of zebra mussels. Quagga mussels are established in all of the Great Lakes, but are uncommon elsewhere. They are likely to invade the LMR (MDC 2007, Fuller 2013b, Fuller 2013d).

Zebra mussels are very prolific and can reach high population densities (MDC 2007, Fuller 2013d). When present in large numbers, they can reduce the density of phytoplankton, which is food for many native fish and mussels. An estimated $200 million is spent annually to maintain intake pipes and screens that can become clogged with abundant zebra mussels (MDC 2007, Fuller 2013d). Quagga mussels have impacts similar to zebra mussels (Fuller 2013b), but they have wider habitat tolerances, are able to colonize the brackish water of estuaries, and reproduce successfully at colder temperatures than the zebra mussel. In the Great Lakes, the quagga appears to be displacing the zebra mussel on soft substrates in deep water.

Ohio River shrimp once ranged through the entire Ohio and Mississippi River system, but their range and populations are greatly reduced. River modifications, pollution, commercial fishing and exotic predators have all likely played a role in the shrimp's decline (Bowles et al. 2000).

Gravel bars and Sandbars

Altered hydrology, geomorphology, and sediment dynamics all impact gravel bars and sandbars. Gravel bar habitats are important as spawning substrate for pallid sturgeon as well as other fish species. Sandbars generally are dynamic features of the natural river landscape. Dynamic river forces form, enlarge, erode, move, and destroy sandbars. On established sandbars, high water removes existing vegetation and deposits new sand. Properly deposited dredged material can also create sandbars.

Figure 9. Interior Least Tern Nesting on a Sandbar

Sandbars are the primary habitat component endangered interior least tern use for nesting. If sandbars become fully vegetated, terns will not nest there (Thompson et al. 1997). Flooding can scour some vegetation from sandbars and convert them back to suitable nesting habitat. If perennial woody vegetation becomes well-established and high flows can no longer remove vegetation, sandbars succeed to forest and permanently lose nesting value (Sidle et al. 1992, Friedman et al. 1998, Johnson 2000, Leslie et al. 2000, Wiley & Lott 2012). Terns do not nest in proximity to tall vegetation (i.e., riparian forest) or other high features (USACE 2011), or where channels become narrow (Jorgensen et al. 2012).

Floodplain

The LMR floodplain provides valuable habitat for waterfowl, resident floodplain fish, spawning, and rearing habitat for Mississippi River fish, and habitat for other wetland and stream associated species, such as freshwater mussels. Floodplain connectivity is important for not only fish, but also aquatic insects, mussels, turtles, birds, and mammals (Winemiller 2003).The construction of the Mississippi River levee system altered natural patterns of surface water drainage within the region and reduced the floodplain area over 80% (Baker et al. 1991). Fish and other aquatic species no longer have access to millions of acres of foraging, spawning, and nursery habitat. Water no longer spreads out over the historic floodplain. There is less opportunity for nutrients to attenuate and for water to percolate through the soil (Winemiller 2003). Wetland quantity and quality has been reduced in the region.

The remaining floodplain and backwater areas are a dynamic freshwater ecosystem. The nearly 3 million-acre floodplain is interspersed with abandoned channels (e.g., oxbow lakes), meander scars (e.g., sloughs), levee borrow pits, and large expanses of forested wetlands, and tributary mouths (Baker et al. 1991). These areas provide a diverse array of aquatic habitat types and are connected to the river at high water. The LMR floodplain varies in width from 1 to 15 miles. Flooding is necessary about once every two years to maintain populations of some fish and lack of flooding may result in successive reproductive failures (Barko et al. 2006). Changes in timing and extent of flooded acreage affect migratory waterfowl and shorebirds. The floodplain, at high water, provides nutrition, secure roosting, cover in inclement weather, loafing sites, protection from predators, and isolation for pair formation.

Islands

River islands only occur in very large rivers like the Mississippi, Snake, and Columbia and often harbor unique biological communities and habitats (Rosenberg 1990, Walters & Williams 1999, Gurnell et al. 2000, Zoellick et al. 2004) . There are over 100 island complexes in the LMR. They each have a secondary channel and a main channel border (Williams & Clouse 2003). There are 199 chutes, which include both vegetated and non-vegetated islands associated with a point bar (Williams & Clouse 2003, Guntren et al. 2012).

Figure 10. Mississippi River Island

Pallid sturgeon have been documented near islands and dikes and prefer island tips and natural banks (Herrala et. al 2014). These habitats provide a break in water velocity and an increased area of depositional substrates appropriate for foraging (Garvey et al. 2009; Koch et al. 2012). Increased use of side channel and main channel islands has been noted in spring. These habitats may be used as refugia during periods of increased flow (Garvey et al. 2009; Koch et al. 2012).

Levees have limited the floodplain and associated alluvial forests of the LMR (Peck & Smart 1986, Johnson 1992, Nelson 1997, Knutson & Klaas 1998, Scott & Udouj 1999). Large islands along the LMR contain some of the remaining alluvial forests and may be important reservoirs of biotic diversity (Greulich et al. 2007).

Coastal Wetlands

Figure 11. Louisiana Coastal Wetland

The State of Louisiana contains three million acres of coastal wetlands. However, wetlands loss, subsidence, climate change, sea level rise, storms, and storm surge, drought, repeated flooding, hypoxia, and saltwater intrusion all threaten the Gulf coast. Historically, the Mississippi River discharged fresh water and sediments into southeastern Louisiana estuaries like Breton Sound and the Barataria Basin. Over time these alluvial deposits created vast subdeltas and diverse coastal wetlands habitats. Human activities and natural forces have reshaped coastal Louisiana over the past three hundred years. Since the 1930s, over 880 square miles of Louisiana coastal wetlands have eroded. Factors contributing to this problem include storms, subsidence, sea level rise, development, energy exploration and production, navigation channels, and flood works.

Today, the LMR carries less sediment than in the past and levee systems prevent most of the available sediment from entering the estuaries. Freshwater and sediment management offers opportunities for ecosystem restoration in the coastal marshes (Denslow & Battaglia 2002, Shirley & Battaglia 2006, Battaglia et al. 2007, Day et al. 2007, Shirley & Battaglia 2008, Battaglia et al. 2009, Syvitski et al. 2009, Middleton 2009, Batker et al. 2010, Brown et al. 2011, Couvillion et al. 2011, Piazza 2011, Visser et al. 2012). Nutria, an invasive rodent species, is a significant problem in coastal marshes. They were introduced from South America for the fur trade and were spread across the country for weed control. They are indiscriminant herbivores and destroy the native aquatic vegetation (USDA 2010) that is vital to the structure and function of coastal wetlands.

Main Channel Habitat

Habitat in the main stem of the Mississippi River has been altered. Channel cut-offs reduced the number of bendways, which shortened the river causing a major loss in channel habitat including pointbars and gravel bars. Dike fields and the associated sediment accretion between dikes reduce aquatic surface area. However, dikes associated with outside bends often scour sediments and increase pool habitat. Revetment construction has reduced naturally steep banks (Baker et al. 1991). However, channel habitat and transitional areas between the thalweg and shoreline (i.e., channel borders) have persisted over time and continue to provide habitat diversity in the mainstem LMR.

Figure 12. Main channel of the Mississippi River at Catfish Point

Pallid sturgeon occupy the deep water of large, turbid rivers, particularly the main channel (Kallemeyn 1983). They are thought to mostly occupy the sandy main channel, but they are also collected over gravel substrates (USFWS 1993; Bramblett & White 2001; Hurley et al. 2004; Garvey et al. 2009; Koch et al. 2012).

Much of the natural habitat throughout the range of pallid sturgeon has been altered and this is thought to have had a negative impact on this species (USFWS 1993). Habitats were once very diverse, and provided a variety of substrates and flow conditions (Baker et al. 1991; USFWS 1993). Extensive modification of the Mississippi River over the last 100 years has drastically changed the form and function of the river (Baker et al. 1991; Prato 2003). Today, habitats are reduced and fragmented and much of the Mississippi River basin has been channelized to aid in navigation and flood risk management (Baker et al. 1991). The impact of habitat alteration on pallid sturgeon throughout its range is unknown, but recent studies have shown suitable habitat is available (USFWS 2007).

III. HABITAT PLANS

USACE, USFWS, the Lower Mississippi River Conservation Committee, Lower Mississippi Valley Joint Venture, and others have recognized some of the ecological needs of the LMR and have developed plans to address them. These plans provide a solid foundation for habitat work and partnerships on the LMR. The plans below are comprehensive plans that address all or most of the Lower Mississippi River region. All of the entities above, the states, and Non-Governmental Organizations have also done site specific projects to address some of the needs.

Restoring America's Greatest River

The Lower Mississippi River Conservation Committee developed and continues to update the Restoring America's Greatest River (RAGR) initiative. RAGR is a plan to implement aquatic habitat restoration and river-access improvement projects within the river's active floodplain from Cairo, Illinois to the Gulf of Mexico. LMRCC and its partners have identified projects to address side channels, backwaters and oxbows, sand and gravel bars, islands, and main channel habitat. LMRCC has implemented 14 projects since 2006 with cooperation from USACE, USFWS, state agencies, and the Mississippi River Trust. These projects have restored flow to 56 miles and thousands of acres of side channel habitat. These projects are valuable to pallid sturgeon, fat pocketbook mussels, and interior least terns.

Conservation Plan for the Interior Least Tern, Pallid Sturgeon, and Fat Pocketbook Mussel in the Lower Mississippi River (Endangered Species Act, Section 7(a)(1))



USACE and USFWS worked together to develop a conservation plan for the three LMR listed species that depend on the main channel of the river. The Endangered Species Act requires Federal agencies to use their authorities as appropriate to carry out programs for the conservation and recovery of endangered and threatened species. USACE, USFWS, and state conservation agencies identified issues associated with USACE flood risk management and navigation projects on the LMR. These projects have caused the most significant impacts to the river, but offer the best, most cost-effective tools to address these issues. USACE will incorporate ecological engineering concepts in the design of channel improvement and channel maintenance projects. This should provide localized improvements in habitat function and value, with

little to no effect on flood risk management, navigation, or project cost. USACE will continue to partner with other agencies to implement cost-effective secondary channel restoration where possible. These actions have already benefitted endangered species habitat in the channel. This plan describes the programmatic mechanisms USACE can use to implement recovery and conservation measures in the Channel Improvement Program of the Mississippi River and Tributaries project.

Recovery Plans

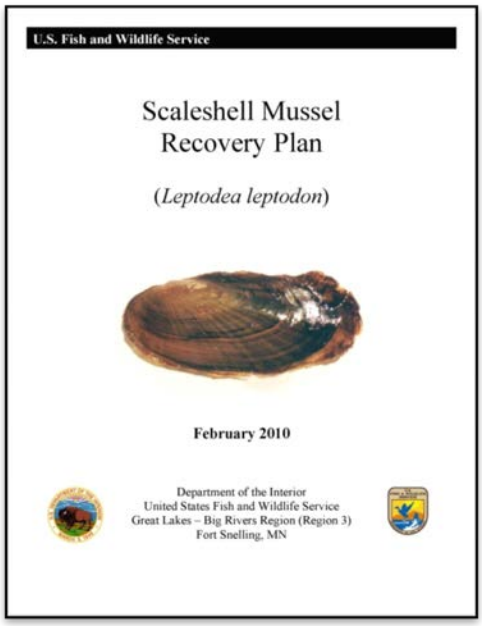
U.S. Fish and Wildlife Service

Scaleshell Mussel
Recovery Plan

(*Leptodea leptodon*)

February 2010

Department of the Interior
United States Fish and Wildlife Service
Great Lakes – Big Rivers Region (Region 3)
Fort Snelling, MN

The interior least tern, pallid sturgeon, and fat pocketbook mussel are the three federally listed species which range throughout most of the Lower Mississippi River. There are several other listed species whose ranges include part of the LMR. The relict darter's range is limited to Bayou du Chein, KY and the Louisiana pearlshell mussel is only known to occur in Bayou Boeuf, LA. Other species like the Indiana bat and the Louisiana black bear are more widely distributed.

There are recovery plans in place for most listed species. These plans identify the causes of decline and the actions needed for recovery. For example, habitat fragmentation and overharvest are the major causes of decline of the Louisiana black bear. Three isolated breeding populations were known to exist in 1995. Much of the restoration effort focuses on restoring corridors between the populations. Most recovery plans recommend habitat conservation and management, additional research, and public education. These plans are useful when designing projects within the range of the listed species.

Louisiana's Comprehensive Master Plan for a Sustainable Coast

In 2012, Louisiana's Comprehensive Master Plan for a Sustainable Coast was approved. The plan outlines the state's coastal research, design, construction, and management strategy and is updated every five years. The USACE and the Louisiana Coastal Protection and Restoration Authority plan, construct, operate, and maintain diversion structures along the Mississippi River to divert some of the freshwater and sediment back into the estuaries. Efforts are underway, through the Louisiana Coastal Area Program's Mississippi River Hydrodynamic and Delta Management study, to collect river information and to use it in the development of science and engineering tools to support joint USACE-Louisiana coastal ecosystem restoration planning.


State of Louisiana
The Honorable Bobby Jindal, Governor

Louisiana's Comprehensive
Master Plan for a Sustainable Coast

committed to our coast

Mississippi River/Gulf of Mexico Watershed Nutrient Task Force



The Mississippi River/Gulf of Mexico Watershed Nutrient Task Force was established in 1997 to understand the causes and effects of eutrophication in the Gulf of Mexico; coordinate activities to reduce the size, severity, and duration of the hypoxia; and ameliorate its effects. The Task Force includes five Federal agencies – USACE, USDA, Department of the Interior, EPA, and National Oceanic and Atmospheric Administration – twelve states, and the National Tribal Water Council. The primary priority of the Federal agencies is to provide broad support to the development and implementation of the state prepared nutrient reduction strategies.

The Task Force has identified five priorities: 1) monitoring to demonstrate water quality progress; 2) in-basin and Gulf modeling to demonstrate water quality progress; 3) regulatory program activities; 4) outreach, education, and initiatives; and 5) innovation to expand partnerships and technical assistance. A variety of programs and tools are being used and improved to accomplish these priorities.

Aquatic Nuisance Species Task Force



The US Congress passed the Nonindigenous Aquatic Nuisance Prevention and Control Act in 1990 to establish a broad national program to stop the introduction of nuisance species and control the spread of species already present. This legislation was reauthorized and expanded when the National Invasive Species Act was enacted in 1996 (ANSTF 2012). The task force (ANSTF) is comprised of 13 Federal agencies and 13 ex-officio representatives (i.e., Mississippi Interstate Cooperative Resources Association) devoted to preventing and controlling aquatic invasive species (ANSTF 2012). The ANSTF Strategic Plan 2013-2017 focuses on prevention, monitoring, and control of aquatic nuisance species, and increasing public awareness of aquatic invasive species and their impacts (ANSTF 2012). Controlling nuisance species is primarily achieved through prevention, early detection, and rapid response. Public education, awareness, and collaboration are vitally important to control aquatic nuisance species. Regional Panels (e.g. Mississippi River Basin Regional Panel) are responsible for implementing strategies that achieve

the Strategic Plan's goals. States also play a vital role in preventing and controlling the spread of invasive species.

The USFWS and the ANSTF organized an Asian Carp Working Group to develop a comprehensive national Asian carp management and control plan.

The goals include:

1. Prevent accidental and deliberate unauthorized introductions of bighead, black, grass, and silver carps in the United States.
2. Contain and control the expansion of feral populations of bighead, black, grass, and silver carps in the United States
3. Extirpate, or reduce to levels of insignificant effect, feral populations of bighead, black, grass, and silver carps in the United States.
4. Minimize potential adverse effects of feral bighead, black, grass, and silver carps in the United States.
5. Provide information to the public, commercial entities, and government agencies to improve effective management and control of bighead, black, grass, and silver carps in the United States.
6. Conduct research to provide accurate and scientifically valid information necessary for the effective management and control of bighead, black, grass, and silver carps in the United States.
7. Effectively plan, implement, and evaluate management and control efforts for bighead, black, grass, and silver carps in the United States.

There are other plans for invasive species control:

- Management and control plan for bighead, black, grass, and silver carps in the United States (Conover et al. 2007)
- Asian Carp Marketing Summit (Charlebois et al. 2010)
- Aquatic Nuisance Species Management Plan 2007 (MDC 2007)

Joint Venture Plans

The Lower Mississippi Valley Joint Venture (LMVJV) is a self-directed, non-regulatory private, state, and federal conservation partnership. LMVJV's goal is sustaining bird populations and their habitats within the Lower Mississippi Valley and West Gulf Coastal Plain regions. They implement and communicate the goals and objectives of relevant national and international bird conservation plans (LMVJV 2002). The Lower Mississippi Valley Joint Venture Plan was formulated to address problems that traditionally confronted wetland conservation in the region; namely, clearing of forests for agriculture and extensive alterations of wetland hydrology resulting from basin-wide flood control and drainage.

Regional and national agencies and conservation groups have produced several plans to slow the loss of BLH forests and improve habitat conditions in the Lower Mississippi Alluvial Valley.

The North American Waterfowl Management Plan recommends restoration of historic forested wetlands for wintering waterfowl and other wetland functions (NAWMP 2004). The waterfowl plan is updated regularly with adaptive management strategies based on advances in research and development. LMVJV partners have established objectives for maintenance and restoration of wetland functions and values associated with forested floodplains.

The LMVJV also produced *Restoration, Management and Monitoring of Forest Resources in the Mississippi River Alluvial Valley: Recommendations for Enhancing Wildlife Habitat* in 2007 and 2012. It recommends: 1) define desired forest conditions that result from management of bottomland hardwood forests where the primary objective is the conservation of wildlife; 2) provide technical recommendations for the restoration of bottomland hardwood forest on areas that have been converted to non-forested land uses (e.g., agriculture) that reflect the cumulative knowledge and experiences of land managers and researchers from the past decades of active reforestation; and 3) recommend protocols and procedures for coordinated inventory and monitoring of forest resources on public lands managed for wildlife conservation such that restoration and management can be implemented in an adaptive manner.

Partners in Flight produced the extensive Bird Conservation Plan for the Mississippi Alluvial Valley in 1999 (Rich et al. 2004). This document includes conservation issues and opportunities, species prioritization, habitat objectives, and implementation recommendations. Although the Partners in Flight document establishes avian population goals, many species would benefit from the restoration recommendations, especially the objective to maintain or restore more than 3.7 million acres of predominately mature, forested wetlands in contiguous forest.

The Breeding Bird Decision Support Model is a spatially explicit decision support model, based on a Partners in Flight plan for forest bird conservation, that prioritizes forest restoration to reduce forest fragmentation and increase the area of forest core. The primary objectives were to increase the number of forest cores areas that are larger than 5000 acres, and to increase the number and area of forest core areas over 12,000 acres. Restoration within local (125 Square miles) landscapes to achieve more than 60% forest cover was also targeted. Restoration of higher-elevation bottomland hardwood forests in areas where restoration would not increase forest fragmentation was also emphasized.

National Resource Conservation Service Programs

The NRCS provides technical and financial assistance to landowners for water quality and wetlands improvement projects. NRCS has established the Mississippi River Basin Healthy Watersheds Initiative to improve the health of the Mississippi River Basin. Through this Initiative, NRCS and its partners help producers in selected watersheds in the Mississippi River Basin voluntarily implement conservation practices that avoid, control, and trap nutrient runoff; improve wildlife habitat; and maintain agricultural

productivity. They plan to restore over 11,000 acres of wetland habitat and prevent sediment and nutrients from entering waterways, decrease flooding, and improve bird and fish habitat. Approximately two thirds of the work is within the batture. The Wetlands Reserve Enhancement Program, part of the agency's Wetlands Reserve Program, provides the funding. Since 2010, the NRCS has formalized agreements with 47 landowners in the basin, investing $17.8 million in long-term conservation easements and wetland restoration projects.

Gulf Coastal Plains and Ozarks Landscape Conservation Cooperative Programs



The GCPO LCC is a voluntary network of partners working to address common landscape conservation goals (GCPO 2013). It includes members from seven Federal agencies, ten states, universities and many non-governmental organizations. The Cooperative's mission is to define, design and deliver landscapes capable of sustaining natural and cultural resources at desired levels now and into the future**.** They develop scientific protocols and decision support tools for habitat conservation. The Cooperative has developed an operations plan, a communications plan and is working on a Strategic Conservation Framework (GCPO 2013).

IV. CONCLUSIONS

An examination of the conceptual ecological model and the existing habitat conditions on the Lower Mississippi River has revealed several habitat needs. Some of these could be addressed with the plans that are already in place, while others have not yet been addressed.

Water Quality

Water quality in the Mississippi River is good and steadily improving, but there are problems with nutrients and contaminants. Bioaccumulation of contaminants is one probable cause for the decline of sturgeons. The Ohio River shrimp's range and populations are both greatly reduced and pollution is one of the identified causes (Bowles et al. 2000). There is little information on the effects of side channel and backwater disconnection on water quality, fish assemblages, and other biota (Crites et al. 2012).

There is a need for research focusing on the relationship between nutrients and hydrological connectivity (De Jager & Houser 2012). There is a need to add biological monitoring to any water quality monitoring on the Mississippi River including research on Ohio River shrimp.

Figure 13. Shovelnose sturgeon

The LMRRA Information Needs Assessment concluded: The demand for good water quality in the lower Mississippi River far exceeds the capacity of any one agency or state to oversee and provide. A dedicated water quality monitoring and research program for the entire Lower Mississippi River would be valuable to develop more effective programs to manage water quality and protect the ecological resources of the LMR. The USGS, EPA, USACE, DOI, NOAA, LMRCC, twelve states, and the National Tribal Water Council are part of the Mississippi River/Gulf of Mexico Watershed Nutrient Task Force. Continued and enhanced cooperation will produce benefits for fish and wildlife, coastal habitat, and Gulf of Mexico hypoxia reduction.

Vegetative Mosaic

Figure 14. Bald cypress and emergent vegetation

The need to restore BLH in the Lower Mississippi River Valley has long been recognized and is a priority for many entities, but other vegetation types have also declined. There is a need for research to examine current hydrology, soils, and historic vegetation within the batture and develop tools to direct restoration species selection. This information would increase the success of restoration efforts. There is also a need to control or eliminate invasive plant species where they threaten restoration or preservation efforts.

The Joint Venture Forest Breeding Bird Decision Model already includes recommendations for forest patch sizes. The NRCS Mississippi River Basin Initiative and the Wetlands Reserve Enhancement Program both provide assistance to landowners who are interested in reestablishing native vegetation on their lands.

Side Channels, Backwaters and Oxbows

Side channels, backwater, and oxbow lakes have been disconnected from the main river and many no longer provide suitable habitat for native species.

There is a need to reconnect and restore backwaters, side channels, and oxbow lakes. Borrow pits may offer opportunities to restore some lake habitat that has been permanently lost.

Figure 15. Mississippi River side channel

The Restoring America's Greatest River Plan and the Conservation Plan for the Interior Least Tern, Pallid Sturgeon, and Fat Pocketbook Mussel in the Lower Mississippi River both include opportunities for restoring some of this habitat.

Faunal Communities

Many fish species depend on tributaries for at least part of their lifecycle. Although most of the species native to the LMR are still present and their populations are viable, the species abundance of many has declined. Habitat changes have caused most of the changes for mammals and birds, but the main factor driving aquatic population changes has been the introduction of exotic aquatic species such as carp and zebra mussel.

There is a need for comprehensive studies of tributaries to understand their interaction with the LMR in regard to fish and mussels. There is also a need to control invasive species especially in areas where they threaten native species.

The Aquatic Nuisance Species Task Force is continually updating recommended measures to control invasive aquatic species.

Figure 16. Endangered Indiana bat

Gravel Bars and Sandbars

Gravel bars and sandbars are important habitats in the LMR. The number and quality of these bars has been reduced over the years.

Figure 17. Shipland Sandbar

There is a need to protect existing gravel bars and sandbars that are known to be important habitat and to restore those that are silted over or connected to the riverbank.

The Conservation Plan for the Interior Least Tern, Pallid Sturgeon, and Fat Pocketbook Mussel addresses management and restoration of gravel bars and sandbars for the benefit of federally listed species and the Restoring America's Greatest River initiative identifies some specific opportunities.

Floodplain

Figure 18. Mississippi River at high water in 2008

The Mississippi River floodplain is now 80% smaller than it was historically. The loss in area impacts water quality, habitat, and species. The floodplains of tributary rivers may have become more important since the Mississippi River floodplain has been reduced. Cities, farms, highways, factories, and other developments have moved into the historic floodplain. Opportunities to restore land to the floodplain will likely be rare and small scale.

There is a need to assess tributary rivers to determine how their floodplains can be better managed to compensate for some of the loss of floodplain area. On the main stem Mississippi River, restoration efforts should focus on restoring the quality of habitat within the batture. The preceding sections on Vegetative Mosaic and Side Channels, Backwaters and Oxbows identify the floodplain quality issues that need to be addressed.

Islands

Mississippi River islands are unique habitats. Islands afford many species safe places for sensitive life cycle events such as nesting.

There is a need for an ecological inventory of islands in the LMR to determine their value for habitat and potential for restoration. At least two Mississippi River islands have been offered for sale in the last two years. State, federal or non-governmental conservation organizations have shown some interest in acquiring these, but there is not enough information about their ecological value.

The Restoring America's Greatest River Plan includes some island conservation opportunities.

Figure 19. Mississippi River Island

Coastal Wetlands

Historically, the Mississippi River discharged fresh water and sediments into southeastern Louisiana estuaries and helped build and main them. Today, the LMR carries less sediment than in the past and levee systems prevent most of the available sediment from entering the estuaries.

Preserving and rebuilding coastal wetlands is a recognized need and projects and programs are in place to address the problems.

Figure 20. Coastal Wetlands in Louisiana

Louisiana's Comprehensive Master Plan for a Sustainable Coast sets forth a long term plan to address coastal needs.

Main Channel Habitat

Habitat in the Mississippi River main channel was once very diverse, and provided a variety of substrates and flow conditions. Habitat complexity in the main stem has been reduced.

There is a need to restore some of the diversity in the main channel of the Mississippi River in areas where it does not interfere with navigation.

Figure 21. Sunset over the main channel of the Mississippi River

The Restoring America's Greatest River Plan and the Conservation Plan for the Interior Least Tern, Pallid Sturgeon, and Fat Pocketbook Mussel in the Lower Mississippi River both include opportunities for restoring some of this habitat.

Cumulative Needs

The Mississippi River ecosystem is a dynamic system with interactions between the terrestrial and aquatic systems, main channel and side channel areas, mudflats, backwaters, tributaries, and islands. The previous sections discussed the needs for the individual ecological elements of the LMR, but these elements also interact with each other. The interactions are complex and on the scale of the entire 954 miles of the Lower Mississippi River are likely not describable.

There is a need to examine and manage the Mississippi River and batture at a manageable scale. There are some priority reaches of the river where there are opportunities to enhance a broad spectrum of features, i.e. restorable side channels, backwaters, and oxbows, a wide floodplain, large islands, populations of threatened and endangered species, and sand bars. These areas need comprehensive plans for restoring all of the vital ecological elements.

Most of the recovery plans noted a need for public education. Engaging and educating the public about natural resources in general and especially the Mississippi River could be valuable long into the future. Public awareness and appreciation of the Mississippi River's ecological value is necessary for implementation of restoration projects. The importance of public perceptions and knowledge was also noted in the LMRRA Assessment of Information Needed for River Related Management and the Assessment of Needs for River-Related Recreation and Access.

Figure 22. Driftwood on the bank of the Mississippi River

V. REFERENCES

Alexander, R. H., R. A. Smith, G. E. Schwartz, E. B. Boyer, J. A. Nolan, and J. W. Brakebill. 2008. Differences in nitrogen and phosphorous delivery to the Gulf of Mexico from the Mississippi River basin. Environmental Science and Technology 42(2): 822 – 830.

Alexander, J.S., R. C. Wilson, and W. R. Green. 2012. A brief history and summary of the effects of river engineering and dams on the Mississippi River system and delta: U.S. Geological Survey Circular 1375, 43 p.

Allison, M. A., C. E. Demas, B. A. Ebersole, B.A. Kleiss, C. D. Little, E. A. Meselhe, N. J. Powell, T. C. Pratt, and B. M Vosburg. 2012. A water and sediment budget for the lower Mississippi-Atchafalaya River in flood years 2008-2019: Implications for sediment discharge to the oceans and restoration of coastal Louisiana. Journal of Hydrology 432: 84-97

Amoros, C. and G. Bornette. 2002. Connectivity and Biocomplexity in Waterbodies of Riverine Floodplains. Freshwater Biology 47:761-776.

Antweiler et al. 1995. Nutrients in the Mississippi River. in R. H. Meade, ed. Contaminants in the Mississippi River, USGS Circular 1133

Aquatic Nuisance Species Task Force (ANSTF). 2012. Aquatic Nuisance Species Task Force Strategic Plan (2013 – 2017). 29pp.

Baker, D.B, R.P. Richards, T.T. Loftus, J.W. Kramer. 2004. A new flashiness index: characteristics and applications to Midwestern rivers and streams. Journal of the American Water Resources Association 40: 503-522.

Baker, J., J. Killgore, and R. Kasul. 1991. Aquatic Habitats and Fish Communities in the Lower Mississippi River. Reviews in Aquatic Sciences 3(4):313-356.

Baker, J.A.; Pennington, C.H.; Bingham, C.R.; Winfield, L.E. 1987. An ecological evaluation of five secondary channel habitats in the Lower Mississippi River. Report 7 Lower Mississippi River Environmental Program.

Baker, J.A.; Kasul, R.L.; Winfield, l.E.; Bingham, C.R.; Pennington, C.H.; Coleman, R.E. 1988. An ecological investigation of the Baleshed Landing - Ben Lomond and Ajax Bar dike systems in the Lower Mississippi River, River Miles 481-494 AHP. Report 12

Ballweber, J.A. 1999. A Critique of Watershed Management Efforts in the Lower Mississippi Alluvial Plain. Journal of the American Water Resources Association 35(3): 643-654.

Barko, V., D. Herzog, M. O'Connell. 2006. Response of Fishes to Floodplain Connectivity During and Following a 500-Year Flood Event in the Unimpounded Upper Mississippi River. Wetlands. Vol 26, No. 1: 244-257.

Batker, D., Torre, I., Costanza, R.,Swedeen, P., Day, J., Boumans, R., Bagstad, K. 2010. Gaining Ground, Wetlands, Hurricanes and the Economy: The Value of Restoring the Mississippi River Delta. Earth Economics Project Report.

Battaglia, L. L., J. S. Denslow and T. G. Hargis. 2007. Does woody species establishment alter herbaceous community composition of freshwater floating marshes? Journal of Coastal Research 23: 1580-1587.

Battaglia, L. L., J. S. Denslow, J. R. Inczauskis and S. G. Baer. 2009. Effects of native vegetation on invasion success of Chinese Tallow in a floating marsh ecosystem. Journal of Ecology 97: 239–246.

Bianchi, T.S.; DeMarco, S.F.; Cowan Jr., J.H.; Hetland, R.D.; Chapman, P.; Day, J.W.; and Allison, M.A. 2010. The science of hypoxia in the Northern Gulf of Mexico: A review. Science of the Total Environment 408(7): 1471-1484.

Biedenharn, D.S., and C.C. Watson. 1997. Stage Adjustments in the Lower Mississippi River. Regulated Rivers: Research & Management 13: 517-536.

Biedenharn, D.S., L.C. Hubbard, and P.H. Hoffman. 2000. Historical Analysis of Dike Systems in the Lower Mississippi River. Draft report submitted to U.S. Army USACE of Engineers, Mississippi Valley Division.

Blevins, D. W. 2011. Water-Quality Requirements, Tolerances, and Preferences of Pallid Sturgeon (*Scaphirhynchus albus*) in the Lower Missouri River. U.S. Geological Survey Scientific Investigations Report 2011-5186. 20p.

Bowles, D.E., K. Aziz, and C.L. Knight. 2000. *Macrobrachium* (Decapoda: Caridea: Palaemonidae) In The Contiguous United States: A Review Of The Species And An Assessment Of Threats To Their Survival. Journal of Crustacean Biology 20(1): 158-171.

Bramblett, R.G. & R.G.White. 2001. Habitat use and movements of pallid and shovelnose sturgeon in the Yellowstone and Missouri Rivers in Montana and North Dakota. Transactions of the American Fisheries Society 130(6): 1006 – 1025.

Brantley, C. G. & Platt, S. G. 2001. Canebrake conservation in the southeastern United States. Wildlife Society Bulletin 29(4):1175-1181.

Broussard, W. & R.E. Turner. 2009. A century of changing land-use and water quality relationships in the continental US. Frontiers in Ecology and the Environment 7: 302-307.

Brown, C., Andrews, K., Brenner, J., Tunnell, J.W., Canfield, C., Dorsett, C., Driscoll, M., Johnson, E., and Kaderka, S. 2011. Strategy for Restoring the Gulf of Mexico (A cooperative NGO report). The Nature Conservancy. Arlington, VA, 23 pages

Charlebois, P., S. Parks, K. TePas, and M. Peterson. 2010. Asian Carp Marketing Summit. Sea Grant Publication IISG-11-04. 27pp.

Conover, G., R. Simmonds, and M. Whalen, editors. 2007. Management and control plan for bighead, black, grass, and silver carps in the United States. Asian Carp Working Group, Aquatic Nuisance Species Task Force, Washington, D.C. 223 pp.

Coupe, R.H. 1998. Concentrations and loads of nitrogen and phosphorus in the Yazoo River, northwestern Mississippi, 1996-97. USGS Water Resources Investigations Report 98-4219

Coupe, R.H. 2000. Occurrence of pesticides in five rivers of the Mississippi Embayment Unit. USGS Water-Resources Investigations Report 99-4159.

Coupe, R.H. 2001. Nitrogen and phosphorous concentrations and fluxes of streams in the Mississippi Embayment study unit 1996-1998. Texas Parks and Wildlife Department, Austin, Texas, USA.

Couvillion, B.R.; Barras, J.A.; Steyer, G.D.; Sleavin, Williams; Fischer, Michelle; Beck, Holly; Trahan, Nadine; Griffin, Brad; and Heckman, David. 2011. Land area change in coastal Louisiana from 1932 to 2010. U.S. Geological Survey Scientific Investigations Map 3164, scale 1:265,000, 12 p. pamphlet

CPRA. 2012. Louisana's Comprehensive Master Plan for a Sustainable Coast Committed to the Gulf Coast. 190p.

Crites, J.W., Q.E. Phelps , K.N.S. McCain , D.P. Herzog, and R.A. Hrabik. 2012. An investigation of fish community and water quality compositions in an isolated side channel of the upper Mississippi River, Journal of Freshwater Ecology, 27:1, 19-29.

Dalton, M. S., C. E. Rose, and R. H. Coupe. 2010. Water-quality, water-level and discharge data associated with the Mississippi embayment agricultural chemical transport study, 2006-2008. US Geological Survey, Data Series 546. 60 pp.

Day J.W., D.F. Boesch, E.J. Clairain, G.P. Kemp, S.B. Laska, W.J. Mitsch, K.Orth, H. Mashriqui, D.J. Reed, L. Shabman, C.A. Simenstad, B.J. Streever, R.R. Twilley, C.C. Watson, J.T. Wells & D.F. Whigham. 2007. Restoration of the Mississippi Delta: Lessons from Hurricanes Katrina and Rita. Science 315 (5819): 1679 – 1684.

De Jager, N.R., and J.N. Houser. 2012. Variation in water-mediated connectivity influences patch distributions of total N, total P, and TN:TP rations in the upper Mississippi River, USA. Freshwater Science. 31(4):1254-1272.

Delaney, R. L., & Craig, M. R. (1997). *Longitudinal changes in Mississippi River floodplain structure*. US Department of the Interior, US Geological Survey, Environmental Management Technical Center.

Denslow, J. S. and L. L. Battaglia. 2002. Stand composition and structure across a changing hydrologic gradient: Jean Lafitte National Park. Wetlands 22: 738-752.

Divers, S. J., S. S. Boone, J. J. Hoover, K. A. Boysen, K. J. Killgore, C. E. Murphy, S. G. George, and A. C. Camus. 2009. Field endoscopy for identifying gender, reproductive stage and gonadal anomalies in free-ranging sturgeon (*Scaphirhynchus*) from the lower Mississippi River. Journal of Applied Ichthyology 25:68-74.

Dowling, C. B., R. J. Poreda, A. G. Hunt, and A. E. Cary. 2004. Groundwater discharge and nitrate flux to the Gulf of Mexico. Groundwater 42(3):401-417.

Driscoll, M.T., W.R. Davis, H.L. Schramm, Jr. 2000. Relative abundance of catfishes in main channel and secondary channel habitats in the Lower Mississippi River. In: Proc., Catfish 2000: 1st Intl. Ictalurid Symposium, AFS, Symposium 24 pp 231-238.

EPA. 2007. Appendix C: Status and Life History of the Three Assessed Mussels. http://www.epa.gov/espp/litstatus/effects/appendix_c_life_history.pdf.

Fisk, H.N. 1944. Geological investigation of the alluvial valley of the lower Mississippi River. U. S. Army Corps of Engineers Report

Forseth I. and A. F. Innis. 2004. Kudzu (*Pueraria montana*): History, Physiology, and Ecology Combine to Make a Major Ecosystem Threat. Critical Reviews in Plant Sciences. 23(5): 401-413.

Fremlin, C.R., J.L. Rasmussen, R.E. Sparkis, S.P. Cobb, C.F. Bryan, and T.O. Claflin. 1989. Mississippi River Fisheries: A Case History. In D.P. Dodge (ed.) Proceedings of the International Large River Symposium. Can Spec. Publ. Fish. Aquat. Sci. 106. p. 309-351

Friedman, J.M., W.R. Osterkamp, M.L. Scott, and G.T. Auble. 1998. Downstream effects of dams on channel geometry and bottomland vegetation: regional patterns in the great plains. Wetlands 18: 619-633.

Fuller, P. 2013a. Northern Snakehead (Channa argus) – FactSheet . U.S. Geological Survey. http://nas.er.usgs.gov/queries/factsheet.aspx?speciesid=2265 (November 2013).

Fuller, P. 2013b. Quagga Mussel (Dreissena rostriformis) – FactSheet. U.S. Geological Survey. http://nas.er.usgs.gov/queries/factsheet.aspx?speciesid=95 (November 2013).

Fuller, P. 2013c. Silver Carp (Hypophthalmichthys molitrix) – FactSheet. U.S. Geological Survey. http://nas.er.usgs.gov/queries/factsheet.aspx?speciesID=549 (November 2013).

Fuller, P. 2013d. Zebra Mussel (Dreissena polymorpha) – FactSheet. U.S. Geological Survey. http://nas.er.usgs.gov/queries/factsheet.aspx?speciesid=5 (November 2013).

Gabarino, J.R., H.C Hayes, D.A> Roth, R.C. Antweiler, T.I. Brinton and H.E Taylor. 1995. Heavy Metals in the Mississippi River. in R. H. Meade, ed. Contaminants in the Mississippi River, USGS Circular 1133.

Gardiner , E. S. , and J. M. Oliver . 2005. Restoration of bottomland hardwood forests in the Lower Mississippi Alluvial Valley, U.S.A. Restoration of Boreal and Temperate Forests. 235 – 251.

Garvey, J. E., E. J. Heist, R. C. Brooks, D. P. Herzog, R. A. Hrabik, K. J. Killgore, J. Hoover, and C. Murphy. 2009. Current status of the pallid sturgeon in the Middle Mississippi River: habitat, movement, and demographics. Saint Louis District, U.S. Army Corps of Engineers.

Gonthier, G.J., 2000, Water quality in the deep tertiary aquifers of the Mississippi embayment, 1996: U.S. Geological Survey Water-Resources Investigations Report 99–4131, 91 p.

Greulich, S., S. Franklin, T. Wasklewicz and J. Grubach. 2007. Hydrogeomorphology and forest composition of Sunrise Towhead Island in the Lower Mississippi River. Southeastern Naturalist 6(2): 217-234.

Guntren, E., A. Oliver, T. Keevin, P. Dubowy, and D. Williams. 2012 (Draft). Changes in Lower Mississippi River Chutes: A compendium of bathymetric and photographic data. Lower Mississippi River Environmental Program, Mississippi Valley Division, Vicksburg, MS.

Gurnell, A.M., G.E. Petts, D.M. Hannah, B.P.G. Smith, P.J. Edwards, J. Kollman, J.V. Ward and K. Tockner. 2001. Riparian vegetation and island formation along the gravel-bed Fiume Tagliamento, Italy. Earth Surface Processes and Landforms 26: 31-62.

Harmar, O.P. 2004. Morphological and process dynamics of the Lower Mississippi river. PhD dissertation. University of Nottingham. 430p.

Harmar, O. P., N. J. Nicholas, C. R. Thorne, and D. S. Biedenharn. 2005. Morphological changes of the lower Mississippi River: geomorphological response to engineering intervention. River Research and Applications 21(10): 1107-1131.

Harris, J. L. and M. Gordon. 1987. Distribution and status of rare and endangered mussels (Mollusca: Margaritiferidae, Unionidae) in Arkansas. Proceedings Arkansas Academy of Science 41: 49.

Harris, J. L. and M. E. Gordon. 1990. Arkansas Mussels. Arkansas Game and Fish Commission.

Hendershott, A.J. 2002. Canebrakes: Missouri's Bamboo Forests. Missouri Conservationist 63(10):12-16.

Herrala, J.R., P.T. Kroboth, N.M. Kuntz and H.L. Schramm. 2014. Habitat Use and Selection by Adult Pallid Sturgeon in the Lower Mississippi River. Transactions of the American Fisheries Society 143:153-163.

Hudson, PF; Middelkoop, H; Stouthamer, E. 2008. Flood management along the Lower Mississippi and the Rhine Rivers (The Netherlands) and the continuum of geomorphic adjustment. Geomorphology 101, 209-236.

Hudson, PF; Kesel, RH. 2000. Channel migration and meander-bend curvature in the lower Mississippi River prior to major human modification. Geology 28: 531-534.

Humphreys, AA; Abbot, HL: 1876. Report upon the Physics and Hydraulics of the Mississippi River. US Army Corps of Engineers Professional Paper 13, 691.

Hurley, K. L., R. J. Sheehan, R. C. Heidinger, P. S. Wills, and B. Clevenstine. 2004. Habitat use by middle Mississippi River pallid sturgeon. Transactions of the American Fisheries Society 133:1033-1041.

Jemberie, AA; Pinter N; Remo, JWF. 2008. Hydrologic History of the Mississippi and Lower Missouri Rivers based upon a refined specific-gauge approach. Hydrological Processes 22: 4436-4447

Johnson, W.C. 2000. Tree recruitment and survival in rivers, influence of hydrological processes. Hydrological Processes 14: 3051-3074.

Johnson, W.C. 1992. Dams and riparian forest: Case study from the Upper Missouri River. Rivers 3:229–242.

Jones, R., W. Slack, and P. Hartfield. 2005. The Southeastern Naturalist: The Freshwater Mussels of Mississippi. 4(1):77-92.

Jorgensen, J. G., M. B. Brown, and A. J. Tyre. 2012. Channel width and Least Tern and Piping Plover nesting incidence on the Lower Platte River, Nebraska. Great Plains Research, 22, 59-67.

Justus, B. G., B.J. Caskey, and Barbara A. Kleiss. 2001. Number and Size of Black Bass Reflect Water Quality in the Lower Mississippi River Delta. U.S Department of the Interior, U.S. Geological Survey, Fact Sheet FS-080-01, September 2001, 4 p.

Kallemeyn, L. 1983. Status of the pallid sturgeon, *Scaphirhynchus albus*. Fisheries 8:3-9.

Kelley Jr, J. R., Williamson, S., & Cooper, T. R. 2008. American Woodcock Conservation Plan: a summary of and recommendations for woodcock conservation in North America.

Kesel, R.H. 2003. Human modifications to the sediment regime of the Lower Mississippi River flood plain. Geomorphology 56:325-334.

Killgore, K. J., J. J. Hoover, B. R. Lewis, and R. Nassar. 2012. *Ranking secondary channels for restoration using an index approach.* EMRRP Technical Notes Collection. ERDC TN-EMRRP ER-15. Vicksburg, MS: U.S. Army Engineer Research and Development Center.

Killgore, K.J., and Hoover, J.J. 1999. Restoration and enhancement of aquatic habitats. EMRRP Technology News

Killgore, K.J. and J.J. Hoover. 2001. Effects of hypoxia on fish assemblages in a vegetated waterbody. Journal of Aquatic Plant Management. 39:40-44.

King, S. L., D.J. Twedt, and R.R. Wilson. 2006. The role of the Wetland Reserve Program in conservation efforts in the Mississippi River Alluvial Valley. Wildlife Society Bulletin 34: 914-920.

King, S.L., R.R. Sharitz, J.W. Groniger & L.L. Battaglia. 2009. The ecology, restoration, and management of southeastern floodplain ecosystems: A synthesis. Wetlands 29:624-634.

Kleiss, B.A., R.H. Coupe, G.J. Gonthier, and B.G. Justus. 2000. Water quality in the Mississippi embayment, Mississippi, Louisiana, Arkansas, Missouri, Tennessee and Kentucky from 1995-1998. U.S. Geological Survey, Denver. Circular 1208.

Klimas, C., E. Murray, T. Foti, J. Pagan, M. Williamson, and H.Langston. 2009. An ecosystem restoration model for the Mississippi alluvial valley based on geomorphology, soils, and hydrology. Wetlands 29(2):

Klimas, C.V. 1988. Forest vegetation of the leveed floodplain of the Lower Mississippi River. Report 11. Lower Mississippi River Environmental Program

Klimas, C., E. Murray, T. Foti, J. Pagan, M. Williamson, and H.Langston. 2009. An ecosystem restoration model for the Mississippi alluvial valley based on geomorphology, soils, and hydrology. Wetlands 29(2): 430 – 450.

Knutson, M. G., & Klaas, E. E. 1998. Floodplain forest loss and changes in forest community composition and structure in the Upper Mississippi River: a wildlife habitat at risk. *Natural Areas Journal*, *18*(2), 138-150.

Koch, B., R. C. Brooks, A. Oliver, D. Herzog, J. E. Garvey, R. Hrabik, R. Columbo, Q. Phelps, and T. Spier. 2012. Habitat selection and movement of naturally occurring pallid sturgeon in the Mississippi River. Transactions of the American Fisheries Society 141:112-120.

Kresse, T. M., and B. R. Clark. 2008. Occurrence, distribution, sources, and trends of elevated chloride concentrations in the Mississippi Valley alluvial aquifer in southwestern Arkansas. U. S. Geological Survey Scientific Investigations Report 2008-5193 34p.

Krinitzsky, E.L. 1949. Geological Investigation of the Gravel Deposits of the Lower Mississippi River Valley and Uplands. U.S. Army Corps of Engineers, Waterways Experimental Station, Technical Memorandum no. 3-273

Kroger, R., K.W. Thornton, M.T. Moore, J.L. Farris, J.D. Prevost, & S.C. Pierce. 2012. Tiered collaborative strategies for reducing hypoxia and restoring the Gulf of Mexico. Journal of Soil and Water Conservation 67(3): 70 -73.

Leslie D. M. G. K. Wood and T. S. Carter. 2000. Productivity of endangered least terns (*Sterna antillarum athalassos*) below a hydropower and flood-control facility on the Arkansas River. Southwestern Naturalist 45:483-489.

Lichtenberg, J. 2001. A Multi-scale Habitat Evaluation of Amphibians in the Lower Mississippi River Alluvial Valley. Maintained by the National Wetlands Research Center

LMVJV. 2002. Developing and Refining the Biological Foundation of the Lower Mississippi Valley Joint Venture: An Assessment of Biological Planning, Monitoring, and Evaluation Issues. Lower Mississippi Valley Joint Venture Office, Vicksburg, MS, USA

Meade, R.H. 1996. Contaminants in the Mississippi River, 1987-92. U.S. Geological Survey Circular 1133.

Merriam, R.W. & E. Feil. 2002. The potential impact of an introduced shrub on native plant diversity and forest regeneration. Biological Invasions. 4: 369-373.

Middleton, B.A.; and X. Ben Wu. 2008. Landscape patterns of seed banks and anthropogenic impacts in forested wetlands in the northern Mississippi River Alluvial Valley. EcoScience 15: 231-240.

Middleton, B.A. 2009. Regeneration of coastal marsh vegetation impacted by Hurricanes Katrina and Rita. Wetlands 29:54-65.

Miller, A.C. & B.S. Payne. 2005. The curious case of the fat pocketbook mussel, *Potamilus capax*. Endangered Species Update, The University of Michigan 22(2):

Miranda, L.E. and G.M. Lucas. 2004. Determinism in fish assemblages of floodplain lakes of the vastly disturbed Mississippi Alluvial Valley. Transactions of the American Fisheries Society 133: 358-370.

Mississippi Interstate Cooperative Resource Association (MICRA). 2010. An Action Plan to Minimize Ecological Impacts of Aquatic Invasive Species in the Mississippi River Basin (2010-2015 action plan)

Mississippi River Gulf of Mexico Watershed Nutrient Task Force. 2008. Gulf Hypoxia Action Plan 2008 for Reducing, Mitigating, and Controlling Hypoxia in the Northern Gulf of Mexico and Improving Water Quality in the Mississippi River Basin

Missouri Department of Conservation. 2007. Aquatic Nuisance Species Management Plan. Missouri Department of Conservation. Jefferson City, Missouri. 98pp.

Mitsch, William J. and Day Jr., John W. 2006. Restoration of wetlands in the Mississippi-Ohio-Missouri (MOM) River Basin: Experience and needed research. Ecological Engineering 26(2006):55-69.

Moody, J. A. and W. H. Battaglin. 1995. Setting: Chemical Character of the Mississippi River. in R. H. Meade, ed. Contaminants in the Mississippi River, USGS Circular 1133

Moore, J.E., S.B. Franklin, J.W. Grubach. 2011. Herbaceous plant community responses to fluctuations in hydrology: Using Mississippi River islands as models for plant community assembly. The Journal of the Torrey Botanical Society 138(2): 177-191.

Moore, J.E. and S.B. Franklin. 2011. Understanding the relative roles of disturbance and species interactions in shaping Mississippi River island plant communities. Community Ecology 12(1): 108-116.

Murphy, J.C., R.M. Hirsch, and L.A. Sprague. 2013. Nitrate in the Mississippi River and its tributaries, 1980-2010 – An update: U.S. Geological Survey Scientific Investigations Report 2013-5169. 31 p.

Nelson, J.C. 1997. Presettlement vegetation patterns along the 5th Principal Meridian, Missouri Territory, 1815. American Midland Naturalist 137(1): 79-84.

Nittrouer , J. A., J. Shaw, M. Lamb, and D. Mohrig. 2010. Downstream change in the patterns of sedimentation and erosion in the lower Mississippi River associated with varying water discharges. Presentation to Annual American Geophysical Union, Fall Meeting.

National Biological Survey, U.S. Department of the Interior. 1993. Restoration Planning for Rivers of the Mississippi River Ecosystem. Proceedings. Biological Report No. 19

National Park Service (NPS). 2010. Kudzu Fact Sheet.
http://www.nps.gov/plants/alien/pubs/midatlantic/pumol.htm

Norris, J. L., M.J. Chamberlain, and D.J. Twedt. 2009. Effects of Wildlife Forestry on Abundance of Breeding Birds in Bottomland Hardwood Forests of Louisiana. Journal of Wildlife Management 73(8):1368-1379.

North American Waterfowl Management Plan. 2004. Strengthening the Biological Foundation USFWS. Secretaria de Medeo Ambiente Y Recursos Naturales. Environment Canada 36p.

NRCS. 2012. Mississippi River Basin Healthy Watersheds Initiative.
http://www.nrcs.usda.gov/Internet/FSE_DOCUMENTS/stelprdb1167406.pdf

Ouchley, Keith, Hamilton, Robert B., Barrow Jr., Wylie C., and Ouchley, Kelby. 1992. A guild for monitoring and evaluating fish communities in bottomland hardwood wetlands. WRP Technical Note FW-EV-2.2

Parmalee, P. W. 1967. The fresh-water mussels of Illinois. Popular Science Series, Volume 8. 108 p.

Peck, J.H and M.M. Smart. 1986. An assessment of the aquatic and wetland vegetation of the Upper Mississippi River. Hydrobiologia 136(1) 57-75.

Pereira, W. E. and F.D. Hostettler. 1993. Nonpoint Source Contamination of the Mississippi River and Its Tributaries by Herbicides. Environmental Science Technology 17:1542-1552.

Piazza, B. 2014. The Atchafalaya River Basin: History and Ecology of an American Wetland. The Nature Conservancy.

Platt, S. G. and C.G. Brantley. 1997. Canebrakes: An Ecological and Historical Perspective. Castanea 62(1):8-21.

Prato, T. 2003. Multiple-attribute evaluation of ecosystem management for the Missouri River system. Ecological Economics 45:297-309.

Rebich, R. A., N. A. Houston, S. V. Mize, D. K. Pearson, P. B. Ging, and C. E. Hornig. 2011. Sources and delivery of nutrients to the northwestern Gulf of Mexico from streams in the south central United States. Journal of American Water Resources 47(5): 1061 -1086.

Rich, T.D., C.J. Beardmore, H. Berlanga, P.J. Blancher, M.S. Bradstreet, G.S. Butcher, D.W. Demarest, E.H. Dunn, W.C. Hunter, E.E. Iñigo-Elias, J.A. Kennedy, A.M. Martell, A.O. Panjabi, D.N. Pashley, K.V. Rosenberg, C.M. Rustay, J.S. Wendt, T.C. Will. 2004. Partners in Flight North American Landbird Conservation Plan. Cornell Lab of Ornithology, Ithaca, NY.

Rutherford, D.A., K.R. Gelwicks, and W.E. Kelso. 2001. Physicochemical effects of the flood pulse on fishes in the Atchafalaya River basin, Louisiana. Transactions of the American Fisheries Society. 130:276-288.

Rosenberg, G.H. 1990. Habitat Specialization and Foraging Behavior by Birds of Amazonian River Islands in Northeastern Peru. The Condor 92(2): 427 – 443.

Saad, D.H., G.E. Schwarz, D.M. Robertson and N.L. Booth. 2011. A multi-agency nutrient dataset used to estimate loads, improve monitoring design, and calibrate regional nutrient SPARROW models. Journal of the American Water Resources Association 47 (5): 933- 949.

Sabo, M. J., F. Bryan, W.E. Kelso, Rutherford, D. Allen. 1999. Hydrology and Aquatic Habitat Characteristics of a Riverine Swamp: I. Influence of Flow on Water Temperature and Chemistry. Regulated Rivers: Research & Management 15:505-523.

Saucier, R.T. 1994. Geomorphology and quaternary geologic history of the Lower Mississippi River. Army Engineer Waterways Experiment Station, Vicksburg, MS. Geotechnical Lab.

Schramm, H.L., M.S. Cox, T.E. Tietjen, A.W. Ezell. 2009. Nutrient dynamics in the lower Mississippi River floodplain: Comparing present and historic hydrologic conditions. Wetlands 29(2):476-487.

Schramm Jr., H.L., M.A. Eggleton. 2006. Applicability of the flood-pulse concept in a temperate floodplain river ecosystem: thermal and temporal components. River Research and Application 22:543-553.

Schrey, A.W., R. Boley, and E.J. Heist. 2011. Hybridization between pallid sturgeon *Scaphirhynchus albus* and shovelnose sturgeon *Scaphirhynchus platorynchus*. Journal of Fish Biology 79: 1828-1850.

Scott, H.D., and T.H. Udouj. 1999. Spatial and temporal characterization of land use in the Buffalo National River Watershed. Environmental Conservation 26:94–101.

Scott, S.L. editor. 1983. Field Guide to the Birds of North America. National Geographic Society, Washington D.C. 464p.

Shirley, L. J. and L. L. Battaglia. 2006. Assessing vegetation change in coastal landscapes of the northern Gulf of Mexico using National Wetlands Inventory data. Wetlands 26:1057-1070.

Shirley, L. J. and L. L. Battaglia. 2008. Projecting fine resolution land-cover dynamics in a rapidly changing terrestrial-aquatic transition in Terrebonne Basin, Louisiana, U.S.A. Journal of Coastal Research 24: 1545-1554.

Sidle, J. G., D. E. Carlson, E. M. Kirsch, and J. J. Dinan. 1992. Flooding: mortality and habitat renewal for Least Terns and Piping Plovers. Colonial Waterbirds 15:132-136.

Sigrest, J. M., S.P. Cobb. 1987. Evaluation of bird and mammal utilization of dike systems along the Lower Mississippi River. Report 10. Lower Mississippi River Environmental Program

Simons, J. H. E. J., C. Bakker, M. H. I. Schropp, L. H. Jans, F. R. Kok, and R. E. Grift. 2001. Man-made secondary channels along the River Rhine (The Netherlands); results of post-project monitoring. *Regulated Rivers, Research, and Management* 17: 473-491.

Smith, S. B., A.L.Thompson, and B.C. Osmundson. 1991. Evaluation of Potential Biological Impacts from Sediments Collected in Steele Bayou Watershed, Mississippi. U.S. Fish and Wildlife Service, Vicksburg, MS.

Soar, P. J., C. R. Thorne, and O. P. Harmar. 2005. Hydraulic geometry analysis of the lower Mississippi river. JBA Consulting Atherstone, United Kingdom.

Sowa,S.P. 2008. Review and Synthesis of Conservation Assessment and Planning Efforts within the Mississippi River Basin: Focusing on Nutrients, Sediments, and Hydrology. A Final Report to the National Audubon Society

Stanturf, J. A., E.S.Gardiner, P.B. Hamel, M.S. Devall,T.D. Leininger, and M.E. Warren. 2000. Restoring Bottomland Hardwood Ecosystems in the Lower Mississippi Alluvial Valley. Journal of Forestry 98(8):10-16.

Swearingen, J., K. Reshetiloff, B. Slattery, and S. Zwicker. 2002. Plant Invaders of Mid-Atlantic Natural Areas. National Park Service and U.S. Fish & Wildlife Service, 82 pp.

Syvitski, J. P.M., A.J. Kettner, I. Overeem, E. W.H. Hutton, , M.T. Hannon, G. R. Brakenridge, J. Day, C. Vorosmarty, Y. Saito, L. Giosan, and R.J.Nicholls. 2009. Sinking Dletas due to human activities. Nature Geoscience 2:681-686.

Thompson, B. C., J. A. Jackson, J. Burger, L. A. Hill, E. M. Kirsch, and J. L. Atwood. 1997. Least tern: (Sternula antillarum), Pages 1-32 *in* Birds of North America, vol. 290 (A. Poole, and F. Gill, Eds.). The Academy of Natural Sciences, Philadelphia, Pennsylvania, and the American Ornithologists' Union, Washington, D.C.

Turner, R.E., N.N. Rabelais, R.B. Alexander, G. McIssac, R.W. Howarth. 2007. Characterization of nutrient, organic carbon, and sediment loads and concentrations from the Mississippi River into the northern Gulf of Mexico. Estuaries and Coasts 30(5): 773-790.

Twedt, D. J., W. B. Uihlein III, and A.B. Elliott. 2006. A Spatially Explicit Decision Support Model for Restoration of Forest Bird Habitat. Conservation Biology 20(1):100-110.

Twedt, D. J., R.R.Wilson, J.L. Henne-Kerr and D.A. Grosshuesch. 2002. Avian response to bottomland hardwood reforestation: the first 10 years. Restoration Ecology 10(4):645-655.

USACE. 2011. Missouri River Recovery Program Emergent Sandbar Habitat Report (Year 1: 2010). 97pp.

U.S. Army Corps of Engineers, Mississippi Valley Division/Engineer Research and Development Center-Environmental Laboratory. 2013. Conservation Plan for the Interior Least Tern, Pallid Sturgeon, and Fat Pocketbook Mussel in the Lower Mississippi River (Endangered Species Act, Section 7(a) (1)).

USACE Mississippi River and Tributaries System (MR&T). 2012. Post-Flood Report. Prepared by Henry DeHaan, Jeffery Stamper, Bret Walters, et al., USACE, Mississippi Valley Division, December, 2012.

USDA, 2014. National Invasive Species Information Center. http://www.invasivespeciesinfo.gov/index.shtml

USDA. 2010. Fact Sheet. Nutria, an Invasive Rodent. http://www.aphis.usda.gov/publications/wildlife_damage/content/printable_version/fs_nutria10.pdf

USFWS. 1954. The Mississippi River and Tributaries Project in Relation to Fish and Wildlife Resources.

U.S. Fish and Wildlife Service. 1989. Louisiana Pearlshell (Margaritifera hembeli)Recovery Plan. U.S. Fish and Wildlife Service. Jackson, Mississippi. 15 pp.

USFWS. 1989. A recovery plan for the Fat Pocketbook Pearly Mussel *Potamilus capax* (Green 1832). U.S. Fish and Wildlife Service. Atlanta, GA.

USFWS. 1990. Decurrent False Aster Recovery Plan. U.S. Fish and Wildlife Service. Twin Cities, Minnesota. 26 pp.

USFWS. 1992. Inflated Heelsplitter (Potamilus inflatus) Recovery Plan. U.S. Fish and Wildlife Service. Jackson, Mississippi. 15 pp.

USFWS. 1993. Pallid sturgeon recovery plan. U.S. Fish and Wildlife Service, Bismarck, North Dakota.

USFWS. 1993. Recovery Plan for Pondberry (Lindera melissifolia). U.S. Fish and Wildlife Service, Atlanta, GA. 56 pp.

USFWS. 1993. Recovery Plan for Geocarpon minimum MacKenzie. Atlanta, GA. 34 pp.

USFWS. 1994 Relict Darter Technical/Agency Draft Recovery Plan. Atlanta, GA. 44 pp.

USFWS 1995. Louisiana black bear (Ursus americanus luteolus) recovery plan. U.S. Fish and Wildlife Service, Southeast Regional Office, Atlanta, Georgia, USA.

USFWS. 2003. Recovery Plan for the red-cockaded woodpecker (Picoides borealis): second revision. U.S. Fish and Wildlife Service, Atlanta, GA. 296 pp.

USFWS. 2007. Indiana Bat (*Myotis sodalis*) Draft Recovery Plan: First Revision. U.S. Fish and Wildlife Service, Fort Snelling, MN. 258 pp.

USFWS. 2007. Pallid sturgeon (*Scaphirhynchus albus*) 5-year review. http://ecos.fws.gov/docs/five_year_review/doc1059.pdf.

USFWS. 2009. Biological opinion on 2008 operation of Bonnet Carre spillway. Ecological Services Field Office, Lafayette, LA.

USFWS. 2010. Sacleshell Mussel Recovery Plan (Leptodea leptodon). U.S. Fish and Wildlife Service. Fort Snelling, Minnesota. 118 pp.

USFWS. 2012. Fat Pocketbook (*Potamilus capax*) 5-Year Review: Summary and Evaluation. U.S. Fish and Wildlife Service. Jackson, Mississippi. http://ecos.fws.gov/docs/five_year_review/doc3984.pdf.

Visser, J. M., J. W. Day, Jr., L. L. Battaglia, G. P. Shaffer and M. W. Hester. 2012. Mississippi River Delta Wetlands. In: D. Batzer and A. Baldwin, editors. Wetlands of North America: Ecology and Conservation Concerns. Pages 63-74.

Wagner, R.O. 2003. Developing Landscape-Scaled Habitat Selection Functions for Forest Wildlife from Landsat Data: Judging Black Bear Habitat Quality in Louisiana. Dissertation, Louisiana State University, Baton Rouge, Louisiana, USA.

Walters, G.L. and C.E. Williams. 1999. Riparian Forest Overstory and Herbaceous Layer of Two Upper Allegheny River Islands in Northwestern Pennsylvania. Castenea 64(1): 81-89.

Watters, G. T., M. A. Hoggarth, and D.H. Stansberry. 2009. The freshwater mussels of Ohio, Ohio State University Press Columbus, Ohio.

Wiley R.L. and Lott, C.A. 2012. Riparian vegetation, natural succession, and the challenge of maintaining bare sandbar nesting habitat for Least Terns. DOER Technical Notes Collection ERDC TN-DOER-(In Press). Vicksburg, MS: U.S. Army Research and Development Center.

Williams, D. and P. Clouse. 2003. Changes in the Number and Dimensions of Lower Mississippi River Secondary Channels from the 1960s to the 1990s: Long-Term Trends and Restoration Potentials. U.S. Army Corps of Engineers Mississippi Valley Division, Vicksburg, Mississippi.

Winemiller, K. 2003. Floodplain River Food Webs: Generalization and Implications for Fisheries Management. In R. L. Welcomme and T. Petr, eds. *Proceedings of the Second International Symposium on the Management of Large Rivers for Fisheries Volume 2.* Sustaining Livelihoods and Biodiversity in the new millennium. pp. 285-309.

Winkley, B.R., 1977, Man-made cutoffs on the lower Mississippi River—conception, construction, and river response: U.S. Army Corps of Engineers Vicksburg District, Vicksburg, Mississippi.

Winkley, B.R. 1994. Response of the lower Mississippi River to flood control and navigation improvements. The Variability of Large Alluvial Rivers. 45-74

Zoellick, B. W., H.M. Ulmschneider, B.S. Cade, A.W. Stanley. 2004. Isolation of Snake River Islands and Mammalian Predation of Waterfowl Nests. Journal of Wildlife Management 68(3): 650-662.

Appendix A

Public Scoping

LMRRA Public Scoping Meetings

Recreation and Habitat Assessments

30 July 2013 Dyersburg, TN – Approximately 25 attendees. The Dyersburg State Gazette published articles before and after the meeting.

Boat Ramps – There is no Mississippi River Boat Ramp in Dyer County, TN. Fishing is a popular activity, but access is limited. There is a Blueway and a canoe/kayak ramp on the Forked Deer River that has spawned a lot of interest in canoeing and kayaking. The public would like to see ramps on the MS River every 10-20 miles that would at least accommodate paddlers.

Biking – Biking is a popular activity. There are new trails being developed. They would like to see more dedicated bike trails that connect the towns.

Bird watching – They have several good spots for birding and would like more.

We received specific suggestions for boat ramp locations and improvements, access improvements at wildlife refuges, habitat improvements at several small lakes, and a pavilion near the I-155 bridge.

1 August 2013 Helena, AR – Approximately 12 attendees.

Boat Ramps – Quapaw Canoe Company attended and provided numerous suggestions for boat ramps and paddling access throughout the lower river.

The American Queen docks in Helena and offers two premium excursions – paddling on the Mississippi and an historic/cultural tour of Helena and the Arkansas Delta. High water in 2011 and low water in 2012 prevented the American Queen from docking there on several of its trips. The Helena Boat Ramp is very steep and wheelchair access is problematic. The Helena Chamber of Commerce would like to see a better docking facility for the American Queen and other river boats.

Attendees suggested the opening of the Harahan Bridge in Memphis will create more opportunities for biking in AR. They would like to see more dedicated trails.

7 August 2013 St. Francisville, LA – Approximately 15 attendees

Attendees were interested in hunting and fishing. Some expressed concern about the condition of access roads.

Woodcock habitat on the lower river was mentioned and further information was provided via email.

Paddling and the lack of boat ramps were mentioned.

	Location
Projects like the Harahan Bridge will draw people to the river. Hopefully we can start to open the levee roads to bike traffic.	Dyersburg, TN
Water quality is a concern for the majority of people I tlak to about the river. Most people think that the Mississippi is polluted or that you can't even eat the fish out of it. "You can't eat the fish, you'll grow another toe!" Clearly this is untrue, but access to water quality reports are almost nowhere to be found. The upper Mississippi releases a State of the River report every year. I don't know of anything similarly comprehensive on the Lower Miss. Even before that, though, there should be an easily accessible place online where the public can find information on water quality.	Dyersburg, TN
Would like to see: dedicated bike trails, more boat ramps, more access for paddling, bike trails into towns Commented – seeing more coastal birds the last couple of years.	Dyersburg, TN
1. Scenic overlooks on the TN side of the Mississippi River close to traffic patterns where out of state tourists travel. 2. Boat ramp along the forked Deer/Obion River near the Mississippi River where Dyer and Lauderdale Co. border for small boats and canoes (to exit those rivers before going into the Mississippi). 3. Wildlife refuge that lends itself to bird watching and photography along the MS Rver. 4. Recreational/camping sites along the Mississippi River and its tributaries	Dyersburg, TN
Need a Mississippi River boat ramp in Dyer Co	Dyersburg, TN
Information about a 10 acre cypress swamp along the Forked Deer River just downstream of downtown Dyersburg that land owner would like to incorporate into a recreational plan for canoeing, etc . Possibly educational spot, picnic area as canoers travel towards Miss River and beyond. Canoe launching point currently exist in downtown Dyersburg.	Dyersburg, TN
Boat ramp at Forker Deer River (Lauderdale Cty) – Take rt 19 out of Ripley, 1 mile west of Arp. Turn west at last road before Walnut Grove Church, 2 miles past the bluff. Access to river is on the right.	Dyersburg, TN
Improve ramp at Tipton RM 765 – it is fast water, not good for smaller boats/canoes There are no ramps between Caruthersville and Ed Jones New ramp @ Cates Landing RM 900 New ramp @ RM 880 Randolph @ 770 needs access Need pamphlet on river access, history, safety for rec w/educ Dyersburg River Center on River w/ ramp – classes soon!	Dyersburg, TN
I paddle a sea kayak in the Mississippi River. Most of this is confined to doing laps between the casinos, because there is no public access to the river between St. Francisville and BR, a section of the river that is lightly trafficked and clean enough to swim in. There are canoeists,	St. Francisville, LA

SUP paddlers, and kayakers who would welcome such access. One serious obstacle to improving the recreational capability of the river is public opinion in Baton Rouge and places downstream. Baton Rougeans tend to dismiss the river as a toxic cesspool. (This is because BR treats the river as a toxic cesspool.) A better acquaintance with the wild and clean river just upstream would better inform these attitudes.	
Greater access to the MS R via boat launches, etc. Continuous effort to improve/increase connectivity of the MS R to backwater habitats Work to reduce headcutting on tributaries to the MS R example: Homochitto River- redirect down historic channel thru Lake Mary.	
Interested in Wilkinson County, MS area access on east side of Miss River Fort Adams, MS. Hwy 24 ends. No access to river. Jackson Point Road stays washed out. Can't get launched on river. Ramp not complete. Lake Mary road to Lake Mary stays washed out. Need road built up so can get to lake. Need Public launch at Mud Lake, Foster Lake on Lake Mary Road. Public lakes but no public launches. Ruled by few. Need more access to river in Wilkerson County, MS. More access in Adams County, but not Wilkerson County. Please look at this area Wilkerson County MS.	

Online questionnaire responses collected through December 2013
via GreatRiversPartnership.org

#1-3. Full Name (optional), Email (optional), State of Residence

1. - Tennessee
2. - Arkansas
3. - Mississippi
4. - Tennessee
5. - Arkansas
6. - Louisiana
7. - Louisiana
8. - Louisiana
9. - Arkansas
10. - Mississippi
11. - New York (but my work includes the Louisiana and Lower Missouri Alluvial Valley)
12. *Anonymous A* - Alabama
13. - Arkansas
14. *Anonymous B* - Florida
15. - Tennessee
16. - Louisiana
17. *Anonymous C* - - Louisiana
18. *Anonymous D* - Mississippi
19. - Mississippi
20. - Upper Tennessee
21. - Tennesse

#4. Which of the following outdoor activities do you enjoy on the Lower Mississippi River?

1 – paddling, hiking, photography

2 - Paddling; Cycling; Hiking; Fishing; Birding/Wildlife Viewing; Photography; meditating

3 -- Paddling; Hiking; Fishing; Birding/Wildlife Viewing; Photography

4 – Paddling; Hiking; Fishing; Birding/Wildlife Viewing; Photography; botanical exploration

5 – Birding/Wildlife Viewing; Photography

6 – Cycling; Birding/Wildlife Viewing; Photography

7 – hiking

8 – cycling

9 – Paddling; Hiking; Fishing; Birding/Wildlife Viewing; Camping

10 – Paddling; Hunting; Fishing; Birding/Wildlife Viewing; Photography

11 – hunting

Anonymous A -- Hiking; Birding/Wildlife Viewing; Photography; historical tourism, ancestor research

13 – Paddling; Cycling; Hiking; Hunting; Fishing; Birding/Wildlife Viewing

Anonymous B -- Hiking; Fishing; Birding/Wildlife Viewing; Photography

15 – Paddling; Cycling; Fishing; Birding/Wildlife Viewing

16 – Cycling; Hiking; Fishing; Birding/Wildlife Viewing

Anonymous C -- Paddling; Hiking; Birding/Wildlife Viewing; Photography

Anonymous D -- Birding/Wildlife Viewing; Sitting and looking at the river, watching boats pass

19 – Fishing

20 – Hiking; Birding/Wildlife Viewing; Photography

21 – Cycling; Hiking

#5. What improvements could be made along the Mississippi River to enhance your experience?

1 – Water quality. I live in the Memphis suburbs near Collierville and used to paddle quite a bit downtown. There have always been signs posted at the boat ramp at the mouth of the Wolf River and under the Auction Street bridge which caution people not to eat the fish that swim in the Mississippi and Wolf. I get terrible headaches after I paddle in the river, so I no longer go downtown to paddle.

2 – bicycling -- no vehicles allowed, guided tours to explore parts I can't get to by myself, wildlife sanctuaries, parks for picnicing and camping, ammenities that encourage people to hike the river just like people hike the Appalachian Trail, a boat ramp in Mississippi County, AR at the end of Highway 18

3 – Better boat ramps, more facilities at public lands (visitor centers, trails, viewing platforms), and more public access to places where you can see the river.

4 – more watershed protection measures such as natural buffers

5 – easier access to Buck Island

6 – Multi-use path from Natchez, Miss. continguous through to New Orleans. Building of IBMA-spec multi-use trails (not hunting ATV trails and not super-steep amateur hack hiking trails) in the North and South Tracts of the unique and gorgeous Tunica Hills Wildlife Management area.

7 – Expansion of the bike trails on the levee. They could be wider and longer for expanded use.

8 – None that I can think of...it would be great if there were safer access points with respect to crossing the busy street to get on the levee but that is not your issue :)

9 – Pave roads in state forest (St. Francis north of Helena). Provide more recreational access for human-powered boats.

10 – Public access. I use Shipland WMA as it is the only public access area to the channel side.

11 – Improve habitat for American woodcock and ensure access for recreational activities, especially for huntingl.

Anonymous A – no answer

13 – Turn the bature into a national park

Anonymous B – no answer

15 – no answer

16 – More land. More trees. More wetlands.

Anonymous C – Levee access

Anonymous D -- Walking paths along the river.

19 – Public access is greatley needed for bank fishing. A reservoir built would be even better. Installing more dams on the lower Mississippi to control the current and make it easier to navigate like on the Upper MS river

20 – Better trails, closer to river with more places to view birds/wildlife

21 – More walkable trails

#6. Are you interested in the history and culture of the Mississippi River? If so, please explain why and which aspects are most compelling to you.

1 – *no answer*

2 -- This is the greatest river in the world! It has so much rich history and culture associated with it but we're ignorant about a lot of it. Not enough people know about the Sultana, for instance. Not enough people know how important the barge industry is to our economy or the role the river has played in our country's history. People need to know where the stories and the music about the river come from.

3 -- I am interested in the natural history of the river as well as music and local food.

4 – yes. the history of alluvial deposits

5 – As an employee of the Delta Cultural Center in Helena, I am very interested in the history and culture of the River. As a native of Helena, I know that it helped shape and define our region. Specific topins of interest: changes in the

course of the River over time; transportation along the River; opportunities for nature-based tourism

6 – Yes. Researched the plight and history of the Tunica Indians and their Supreme Court case to recover the "Tunica Treasure" that later funded their relocation and business in Minden.

7 – *no answer*

8 – I don't think most people realize just how critical the river is to our economy relative to the transport of agricultural exports, raw materials, and imports. I personally am very interested in the social, political, and cultural influences of the river, especially the delta.

9 – Plantation life; foods

10 – Yes, the book Rising Tide by John Barry was a revelation to the history and tied the Delta, the marshes and history together for me.

11 – We are very interested in the culture and history of the region in regards to hunting, fishing, trapping, and land use history, particularly forestry.

Anonymous A - Yes, I have grown up hearing stories from my father's family in southeast Arkansas about life in that area. My grandfather was born at Arkansas Post and was extremely proud of that fact. My grandparents (as well as two sets of great grandparents) lived through the 1927 flood. Granddaddy (1905-2000) worked with local preservation groups in Desha Co., AR, and wrote about his history. All my relatives go duck hunting and depend on that "industry" and its tourism for their livelihoods. All my life I have heard about the rich history of the Stuttgart area and the famous people who used to (and still do) duck hunt (Pulitzer, Hemingway, etc). I love the folkways, the music and the history generally. There is so much.

13 – the pre-history as well as the colonial history is most fascinating... I like the early pre-WWII 20th Century history too.

Anonymous B – no answer

15 – no answer

16 – I know the history of the Mississippi. The taming of the river by man is the most compelling aspect of the river to me. And the fact that if man had left the river alone Louisiana would actually be bigger than it was 30 yrs ago instead of washing away. Oil companies should be held accountable.

Anonymous C - Yes. Historic transportstion settlement trends woukd be interesting

Anonymous D -- Live in Vicksburg -- just like the river.

19 – Not really

20 – This river was here long before the Corps of Engineers began to "tame" it. The culture of Tennessee, Mississippi and Louisiana are tied to this River. We should preserve it as much as possible so that as it flows by Memphis.... one mile wide, still majestic...it takes our breath away.

21 – Yes because it has served so many civilizations and provided them resources

---

#7. Where would you take a visitor who had never seen the river before? And why would you choose this location?

1 – Beale Street Landing. Beale Street is a must-see for tourists and the views are very nice there.

2 -- I would take them to the end of Highway 18 in Mississippi County, AR and the dirt road that parallels the river. It has huge, beautiful live oaks and is a lovely, peaceful spot. Another place would be Helena, AR. I would also love to stand in the middle of the Harrahan Bridge and look north and south.

3 -- Any place where you can get a good view of the main channel. There are not enough easily accessible overlooks in many places. If possible, I would take visitors in a motorized boat to see the main channel, sandbars, oxbows and backwater areas. Pedestrian access on old Mississippi River bridges (Harahan Bridge in Memphis and the old U.S. 80 bridge at Vicksburg should be developed for pedestrian access (cyclists and walkers).

4 – Vicksburg because of the dramatic bluffs

5 – Helena RiverPark -- best view of river and barge traffic -- can sit and relax

6 – Tunica Hills Wildlife Management area

7 – *no answer*

8 – "The Fly" at Audubon Park. It is the only real place to see a sunset on the horizon in New Orleans. It's also a great place to see large ships pass.

9 – Helena/St. Francis National Forest/West Memphis to Memphis Bridge/Memphis

10 – Shipland WMA. It is public access, the area is beautiful, the quiet water on the channel side is navigable by kayaks and now that the dikes are notched you can pass through as well as the notches have improved fishery habitat.

11 – bottomland hardwood sites within the floodplain, in search of American woodcock (during winter months). Lower Mississippi floodplain is very important winter range for the American Woodcock.

Anonymous A – no answer

13 – Helena Arkansas River Park "Helena Occupies the Greatest Situation on the Mississippi" Mark Twain, "Life on the Mississippi"

Anonymous B – no answer

15 – The river front in New Orleans.The look on their faces when they see the height of the river,and then look down at the city.

16 – I'd go to the Butterfly which is between Audubon Zoo in New Orleans and the river. I've been going there all my life. Great view of the river there and so close. Great place to bird. Lots of open sky over the river and the batture has overgrowth that attracts birds.

Anonymous C – The Fly. The Batture. The levee in Baton Rouge at the shaw center I don't have a boat so those locations are scenic and easy accesd.

Anonymous D – Vicksburg because it is the key to the south. It has hills and the delta. It has it all.

19 – Some of the dykes to fish

20 – Tom Handy Park. It gives you a view of the River like no other in Memphis

21 – Tom lee park because it is a nice open space and view of the river

#8. What do you believe are the major issues threatening Mississippi River habitats that impact, fish, birds, mammals, reptiles, amphibians and other river life?

1 – Water quality and air quality. For water quality, see my other responses. There is a hazardous waste burning facility north of Mud Island. There is an oil refinery at the south end of Memphis. There is no getting away from the terrible air quality in downtown Memphis. When I worked at the AutoZone headquarters (1998-2001), many people fell ill with pneumonia or had terrible problems with allergies.

2– pollution, invasive species, destruction of wetlands, short-sighted projects that make unwise use of tax payers' dollars

3 – Fish need more floodplain and side channel access where possible. Forests along the river and in the alluvial valley are often fragmented and too small to support viable populations of songbirds. Certain tributaries have low flows during the year or are suffering from erosion caused by channel maintenance.

4. – urban and agricultural runoff

5 – pollution

6 – over-population, pollution, litter

7 – *no answer*

8 – At the delta, the loss of coastline and the marshes that separate the barrier islands and shore is troubling.

9 – Overuse of water resources; agriculutral practices; shipping ? I don't know about these impacts, but can't believe they don't exist.

10 – Apathy, more people need to be able to experience to appreciate. Habitat improvment is a major issue. Notching the dikes is a great example of how simple adjustments make huge improvements for habitat.

11 – invasive species and policies that would prohibit or inhibit beneficial sustainable forest management practices.

Anonymous A – no answer

13 – development and the use of front yard herbicides across the deainage basin

Anonymous B – no answer

14 – Pollution.

15 – Man, dead zone, invasive species, oil, vanishing wetlands, habitat loss

Anonymous C -- Petroleum industry canals.

Anonymous D -- Pollution

19 – Not enough people care, and do not know the true wonders of the resource

20 – Pollution. It has to stop being the sewer for cities.

21 – Dumping waste

#9. How do you think the Mississippi River could be improved to benefit, fish, wildlife and people?

1 – Improve water quality and adjacent city air quality.

2 – Stricter pollution controls, enforce waste management regulations, increase the number of wildlife management areas (and their funding), improve national flood protection policies

3 – Consistent funding for habitat restoration is needed, along with funding for monitoring the success of restoration projects. We should examine options for managing water more holistically to benefit fish, wildlife and people. We should investigate ways of providing more floodplain storage of flood waters where possible. Safe public fishing opportunities should be increased.

4 – designate more flood zones and allow more flooding

5 – Leave as much of the land along the River as possible undeveloped, yet provide adequate access for people to participate in recreational activities without disturbing the natural aspects

6 – Continue to protect the Cat Island National Wildlife refuge, encourage eco--tourism in the place of hunting and fishing.

7 – *no answer*

8 – I suppose greater awareness and appreciation would come from greater recreational access along the river. Linear parks and bikeways are a great start. Although it's a strange comparison, I thnk what New York City has done on the Hudson greenway to connect people to the river is fantastic. The recreational and park spaces all along the westside of Manhattan are incredible.

9 – public outreach/education/advertising campaigns to connect land and water use practices with the DEAD ZONE drama. documentary films STEM education outreach to all Delta schools

10 – Managing the dikes and channels for wildlife and provide public access because more people using the river will provide more people that care about it.

11 – maintain diverse, healthy forests through forestry best management practices, and ensure access for full range of traditional outdoor recreation activities.

Anonymous A -- Preserve historical landmarks all along the river. Do more documentation and do more to attract tourists to those spots. (Just one example, Arkansas City has a historic courthouse with framed historic photos inside, many of the 1927 flood. That town has other sites that could be part of a driving tour with brochure and CD for narration as you drive.)

13 – take the batture and turn it into a park and then work up each of the major tributaries and implement a non-point source pollution program.

Anonymous B – no answer

15 – Not sure,it's just a complicated question.

16 – Allow diversions all along the lower Mississippi delta. Use the Morganza spillway to deposit sediment to help build land by letting it flood on a regular basis. Allow the river to build land like it was intended to do.

Anonymous C -- Let it flood and deposit silt to build up the coast.

Anonymous D -- More opportunities to get close to this huge river.

19 – a reservoir built of the river, using water from the river to fill and replenish fish would be an out resource

20 – Better access to the less inhabited area so you can hear mocking birds, the cardinals, etc instead of urban noises.

21 – Inform people of what animals are in the river and thrive in it