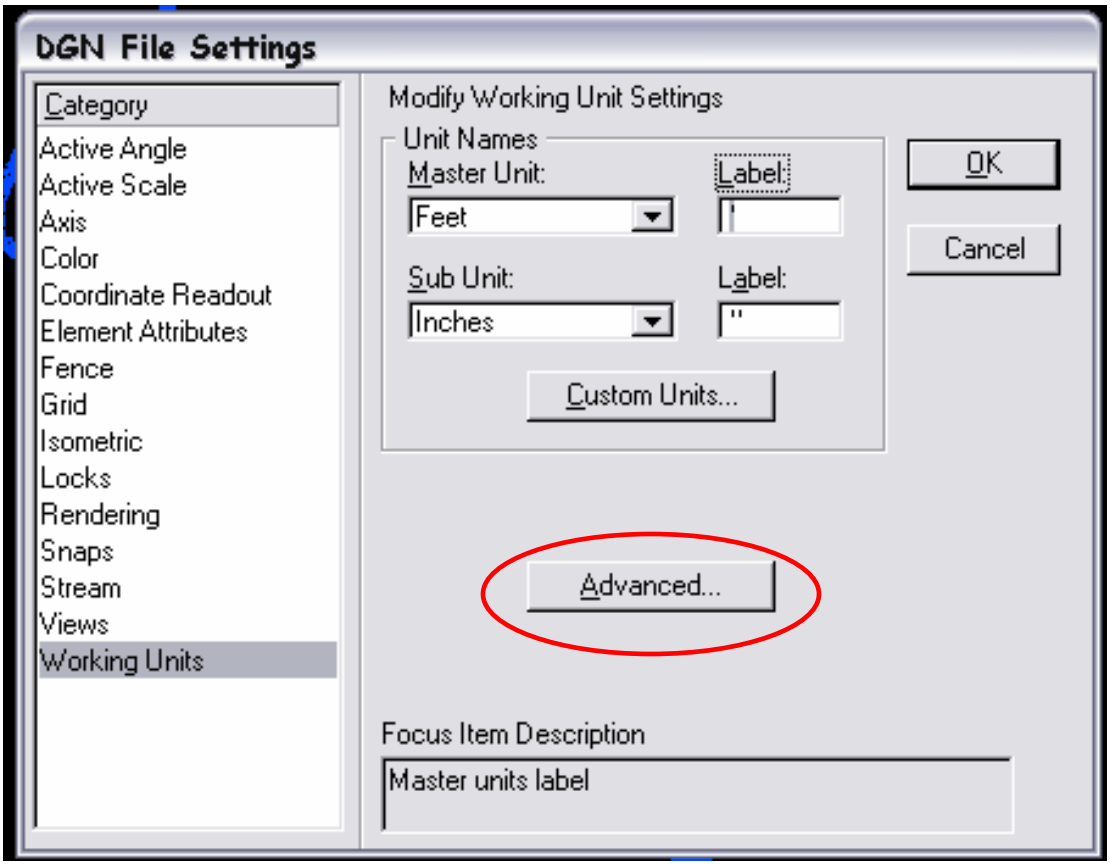
DGN File Settings
Category
Active Angle
Active Scale
Axis
Color
Coordinate Readout
Element Attributes
Fence
Grid
Isometric
Locks
Rendering
Snaps
Stream
Views
Working Units
Modify Working Unit Settings
Unit Names
Master Unit:
Feet
Label:
'
Sub Unit:
Inches
Label:
"
Custom Units...
OK
Cancel
Advanced...
Focus Item Description
Master units label

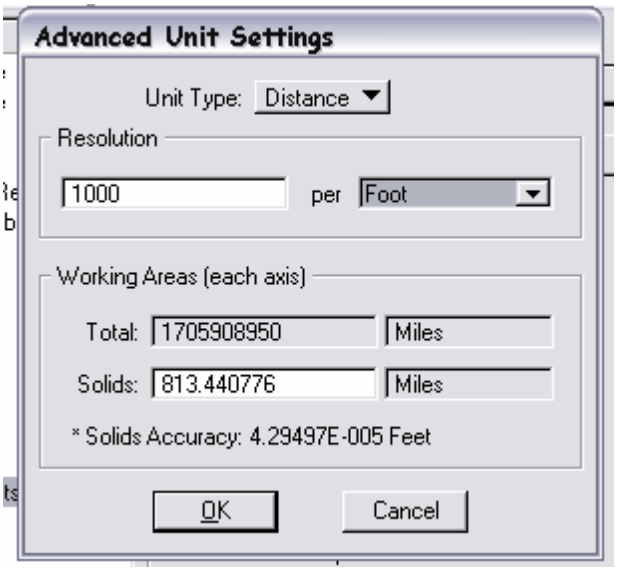
Advanced Unit Settings
Unit Type: Distance
Resolution
1000
per
Foot
Working Areas (each axis)
Total: 1705908950
Miles
Solids: 813.440776
Miles
* Solids Accuracy: 4.29497E-005 Feet
OK
Cancel

XYZ Text
000
000

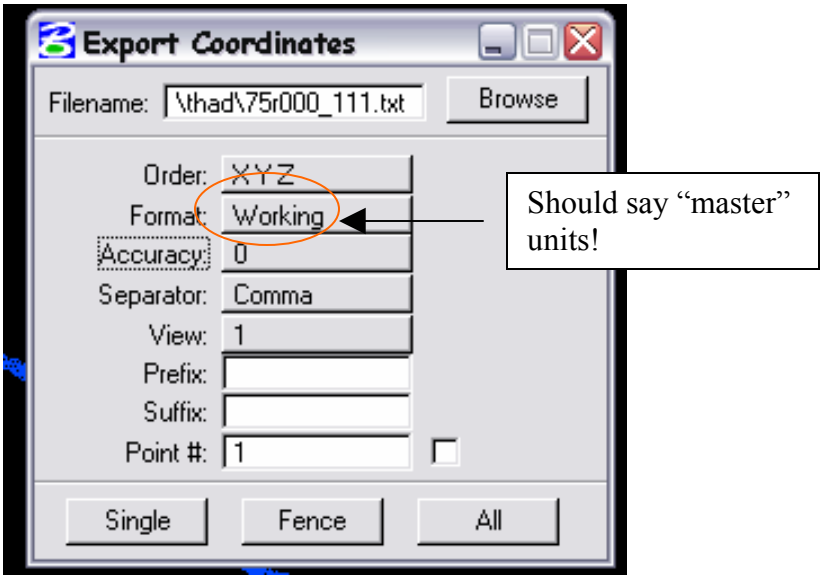
Export Coordinates
Filename: \thad\75r000_111.txt
Browse
Order: XYZ
Format: Working
Accuracy: 0
Separator: Comma
View: 1
Prefix:
Suffix:
Point #: 1
Single
Fence
All
Should say "master" units!