APPROVED JURISDICTIONAL DETERMINATION FORM
U.S. Army Corps of Engineers

This form should be completed by following the instructions provided in Section IV of the JD Form Instructional Guidebook.

SECTION I: BACKGROUND INFORMATION

A. REPORT COMPLETION DATE FOR APPROVED JURISDICTIONAL DETERMINATION (JD): 12/29/08

B. DISTRICT OFFICE, FILE NAME, AND NUMBER: USACE - Memphis District; MVM 2008-458

C. PROJECT LOCATION AND BACKGROUND INFORMATION:

State: Arkansas County/parish/borough: Phillips City:
Center coordinates of site (lat/long in degree decimal format): Site 3: Lat. 34.440816 ° **N**, Long. -90.951241° **W**.
Universal Transverse Mercator:
Name of nearest waterbody: Unnamed Tributary to Big Creek
Name of nearest Traditional Navigable Water (TNW) into which the aquatic resource flows:
Name of watershed or Hydrologic Unit Code (HUC):

- ☒ Check if map/diagram of review area and/or potential jurisdictional areas is/are available upon request.
- ☐ Check if other sites (e.g., offsite mitigation sites, disposal sites, etc…) are associated with this action and are recorded on a different JD form.

D. REVIEW PERFORMED FOR SITE EVALUATION (CHECK ALL THAT APPLY):

- ☒ Office (Desk) Determination. Date: November 7, 2008
- ☒ Field Determination. Date(s): November 4, 2008

SECTION II: SUMMARY OF FINDINGS

A. RHA SECTION 10 DETERMINATION OF JURISDICTION.

There **Are no** "*navigable waters of the U.S.*" within Rivers and Harbors Act (RHA) jurisdiction (as defined by 33 CFR part 329) in the review area. [*Required*]

- ☐ Waters subject to the ebb and flow of the tide.
- ☐ Waters are presently used, or have been used in the past, or may be susceptible for use to transport interstate or foreign commerce. Explain: .

B. CWA SECTION 404 DETERMINATION OF JURISDICTION.

There **Are no** "*waters of the U.S.*" within Clean Water Act (CWA) jurisdiction (as defined by 33 CFR part 328) in the review area. [*Required*]

1. **Waters of the U.S.**
   a. **Indicate presence of waters of U.S. in review area (check all that apply):** [1]
   - ☐ TNWs, including territorial seas
   - ☐ Wetlands adjacent to TNWs
   - ☐ Relatively permanent waters[2] (RPWs) that flow directly or indirectly into TNWs
   - ☐ Non-RPWs that flow directly or indirectly into TNWs
   - ☐ Wetlands directly abutting RPWs that flow directly or indirectly into TNWs
   - ☐ Wetlands adjacent to but not directly abutting RPWs that flow directly or indirectly into TNWs
   - ☐ Wetlands adjacent to non-RPWs that flow directly or indirectly into TNWs
   - ☐ Impoundments of jurisdictional waters
   - ☐ Isolated (interstate or intrastate) waters, including isolated wetlands

   b. **Identify (estimate) size of waters of the U.S. in the review area:**
   Non-wetland waters: linear feet: width (ft) and/or acres.
   Wetlands: acres.

   c. **Limits (boundaries) of jurisdiction** based on: **Pick List**
   Elevation of established OHWM (if known): .

2. **Non-regulated waters/wetlands (check if applicable):**[3]
   - ☒ Potentially jurisdictional waters and/or wetlands were assessed within the review area and determined to be not jurisdictional. Explain: **Four sites exist wihin the project boundary. The block of woods labeled Sites 1, 2, and 4 were investigated and determined not be wetland. Site 3 was determined to be wetland (see attached data forms). Site 3 wetland contains approximately 1.8 acres. Agricultural farm ground surrounds Site 3. A site visit was conducted on November 4, 2008 and no hydrological connection was found draining into or out of the block of woods labeled Site 3.**

---

[1] Boxes checked below shall be supported by completing the appropriate sections in Section III below.
[2] For purposes of this form, an RPW is defined as a tributary that is not a TNW and that typically flows year-round or has continuous flow at least "seasonally" (e.g., typically 3 months).
[3] Supporting documentation is presented in Section III.F.

The Soil Survey book for Phillips County, Arkansas dated 1972, showed no drainage into or out of Site 3. The soils map of Phillips County indicates the site and surrounding farm ground are non-hydric soils.
Lastly, as shown on the attached Flood Hazard Boundary Map of the area in question, the site is not within a flood zone.
Regarding interstate commerce; the property surrounding the wetlands is private, there is no public access to the wetland, you can't pass the "float a boat" test, and there are no known historic/current uses to support a connection to interstate commerce.

.

SECTION III: CWA ANALYSIS

A. TNWs AND WETLANDS ADJACENT TO TNWs

The agencies will assert jurisdiction over TNWs and wetlands adjacent to TNWs. If the aquatic resource is a TNW, complete Section III.A.1 and Section III.D.1. only; if the aquatic resource is a wetland adjacent to a TNW, complete Sections III.A.1 and 2 and Section III.D.1.; otherwise, see Section III.B below.

1. TNW
Identify TNW: .

Summarize rationale supporting determination: .

2. Wetland adjacent to TNW
Summarize rationale supporting conclusion that wetland is "adjacent": .

B. CHARACTERISTICS OF TRIBUTARY (THAT IS NOT A TNW) AND ITS ADJACENT WETLANDS (IF ANY):

This section summarizes information regarding characteristics of the tributary and its adjacent wetlands, if any, and it helps determine whether or not the standards for jurisdiction established under *Rapanos* have been met.

The agencies will assert jurisdiction over non-navigable tributaries of TNWs where the tributaries are "relatively permanent waters" (RPWs), i.e. tributaries that typically flow year-round or have continuous flow at least seasonally (e.g., typically 3 months). A wetland that directly abuts an RPW is also jurisdictional. If the aquatic resource is not a TNW, but has year-round (perennial) flow, skip to Section III.D.2. If the aquatic resource is a wetland directly abutting a tributary with perennial flow, skip to Section III.D.4.

A wetland that is adjacent to but that does not directly abut an RPW requires a significant nexus evaluation. Corps districts and EPA regions will include in the record any available information that documents the existence of a significant nexus between a relatively permanent tributary that is not perennial (and its adjacent wetlands if any) and a traditional navigable water, even though a significant nexus finding is not required as a matter of law.

If the waterbody[4] is not an RPW, or a wetland directly abutting an RPW, a JD will require additional data to determine if the waterbody has a significant nexus with a TNW. If the tributary has adjacent wetlands, the significant nexus evaluation must consider the tributary in combination with all of its adjacent wetlands. This significant nexus evaluation that combines, for analytical purposes, the tributary and all of its adjacent wetlands is used whether the review area identified in the JD request is the tributary, or its adjacent wetlands, or both. If the JD covers a tributary with adjacent wetlands, complete Section III.B.1 for the tributary, Section III.B.2 for any onsite wetlands, and Section III.B.3 for all wetlands adjacent to that tributary, both onsite and offsite. The determination whether a significant nexus exists is determined in Section III.C below.

1. Characteristics of non-TNWs that flow directly or indirectly into TNW

(i) General Area Conditions:
Watershed size: **Pick List**
Drainage area: **Pick List**
Average annual rainfall: inches
Average annual snowfall: inches

(ii) Physical Characteristics:
(a) Relationship with TNW:
☐ Tributary flows directly into TNW.
☐ Tributary flows through **Pick List** tributaries before entering TNW.

Project waters are **Pick List** river miles from TNW.
Project waters are **Pick List** river miles from RPW.
Project waters are **Pick List** aerial (straight) miles from TNW.
Project waters are **Pick List** aerial (straight) miles from RPW.
Project waters cross or serve as state boundaries. Explain: .

Identify flow route to TNW[5]: .
Tributary stream order, if known: .

[4] Note that the Instructional Guidebook contains additional information regarding swales, ditches, washes, and erosional features generally and in the arid West.
[5] Flow route can be described by identifying, e.g., tributary a, which flows through the review area, to flow into tributary b, which then flows into TNW.

(b) General Tributary Characteristics (check all that apply):

Tributary is: ☐ Natural
☐ Artificial (man-made). Explain: .
☐ Manipulated (man-altered). Explain: .

Tributary properties with respect to top of bank (estimate):
Average width: feet
Average depth: feet
Average side slopes: **Pick List.**

Primary tributary substrate composition (check all that apply):

☐ Silts	☐ Sands	☐ Concrete
☐ Cobbles	☐ Gravel	☐ Muck
☐ Bedrock	☐ Vegetation. Type/% cover:	
☐ Other. Explain: .		

Tributary condition/stability [e.g., highly eroding, sloughing banks]. Explain: .
Presence of run/riffle/pool complexes. Explain: .
Tributary geometry: **Pick List**
Tributary gradient (approximate average slope): %

(c) Flow:
Tributary provides for: **Pick List**
Estimate average number of flow events in review area/year: **Pick List**
Describe flow regime: .
Other information on duration and volume: .

Surface flow is: **Pick List.** Characteristics: .

Subsurface flow: **Pick List**. Explain findings: .
☐ Dye (or other) test performed: .

Tributary has (check all that apply):
☐ Bed and banks
☐ OHWM[6] (check all indicators that apply):

☐ clear, natural line impressed on the bank	☐ the presence of litter and debris
☐ changes in the character of soil	☐ destruction of terrestrial vegetation
☐ shelving	☐ the presence of wrack line
☐ vegetation matted down, bent, or absent	☐ sediment sorting
☐ leaf litter disturbed or washed away	☐ scour
☐ sediment deposition	☐ multiple observed or predicted flow events
☐ water staining	☐ abrupt change in plant community
☐ other (list):	

☐ Discontinuous OHWM.[7] Explain: .

If factors other than the OHWM were used to determine lateral extent of CWA jurisdiction (check all that apply):

☐ High Tide Line indicated by:	☐ Mean High Water Mark indicated by:
☐ oil or scum line along shore objects	☐ survey to available datum;
☐ fine shell or debris deposits (foreshore)	☐ physical markings;
☐ physical markings/characteristics	☐ vegetation lines/changes in vegetation types.
☐ tidal gauges	
☐ other (list):	

(iii) Chemical Characteristics:
Characterize tributary (e.g., water color is clear, discolored, oily film; water quality; general watershed characteristics, etc.).
Explain: .
Identify specific pollutants, if known: .

[6]A natural or man-made discontinuity in the OHWM does not necessarily sever jurisdiction (e.g., where the stream temporarily flows underground, or where the OHWM has been removed by development or agricultural practices). Where there is a break in the OHWM that is unrelated to the waterbody's flow regime (e.g., flow over a rock outcrop or through a culvert), the agencies will look for indicators of flow above and below the break.
[7]Ibid.

(iv) Biological Characteristics. Channel supports (check all that apply):

☐ Riparian corridor. Characteristics (type, average width): .
☐ Wetland fringe. Characteristics: .
☐ Habitat for:
  ☐ Federally Listed species. Explain findings: .
  ☐ Fish/spawn areas. Explain findings: .
  ☐ Other environmentally-sensitive species. Explain findings: .
  ☐ Aquatic/wildlife diversity. Explain findings: .

2. Characteristics of wetlands adjacent to non-TNW that flow directly or indirectly into TNW

(i) Physical Characteristics:

(a) General Wetland Characteristics:
Properties:
  Wetland size: acres
  Wetland type. Explain: .
  Wetland quality. Explain: .
Project wetlands cross or serve as state boundaries. Explain: .

(b) General Flow Relationship with Non-TNW:
Flow is: **Pick List**. Explain: .

Surface flow is**: Pick List**
  Characteristics: .

Subsurface flow: **Pick List**. Explain findings: .
  ☐ Dye (or other) test performed: .

(c) Wetland Adjacency Determination with Non-TNW:
☐ Directly abutting
☐ Not directly abutting
  ☐ Discrete wetland hydrologic connection. Explain: .
  ☐ Ecological connection. Explain: .
  ☐ Separated by berm/barrier. Explain: .

(d) Proximity (Relationship) to TNW
Project wetlands are **Pick List** river miles from TNW.
Project waters are **Pick List** aerial (straight) miles from TNW.
Flow is from: **Pick List.**
Estimate approximate location of wetland as within the **Pick List** floodplain.

(ii) Chemical Characteristics:

Characterize wetland system (e.g., water color is clear, brown, oil film on surface; water quality; general watershed characteristics; etc.). Explain: .
Identify specific pollutants, if known: .

(iii) Biological Characteristics. Wetland supports (check all that apply):

☐ Riparian buffer. Characteristics (type, average width): .
☐ Vegetation type/percent cover. Explain: .
☐ Habitat for:
  ☐ Federally Listed species. Explain findings: .
  ☐ Fish/spawn areas. Explain findings: .
  ☐ Other environmentally-sensitive species. Explain findings: .
  ☐ Aquatic/wildlife diversity. Explain findings: .

3. Characteristics of all wetlands adjacent to the tributary (if any)

All wetland(s) being considered in the cumulative analysis: **Pick List**
Approximately ( ) acres in total are being considered in the cumulative analysis.

For each wetland, specify the following:

Directly abuts? (Y/N)	Size (in acres)	Directly abuts? (Y/N)	Size (in acres)

Summarize overall biological, chemical and physical functions being performed: .

C. SIGNIFICANT NEXUS DETERMINATION

A significant nexus analysis will assess the flow characteristics and functions of the tributary itself and the functions performed by any wetlands adjacent to the tributary to determine if they significantly affect the chemical, physical, and biological integrity of a TNW. For each of the following situations, a significant nexus exists if the tributary, in combination with all of its adjacent wetlands, has more than a speculative or insubstantial effect on the chemical, physical and/or biological integrity of a TNW. Considerations when evaluating significant nexus include, but are not limited to the volume, duration, and frequency of the flow of water in the tributary and its proximity to a TNW, and the functions performed by the tributary and all its adjacent wetlands. It is not appropriate to determine significant nexus based solely on any specific threshold of distance (e.g. between a tributary and its adjacent wetland or between a tributary and the TNW). Similarly, the fact an adjacent wetland lies within or outside of a floodplain is not solely determinative of significant nexus.

Draw connections between the features documented and the effects on the TNW, as identified in the *Rapanos* Guidance and discussed in the Instructional Guidebook. Factors to consider include, for example:

- Does the tributary, in combination with its adjacent wetlands (if any), have the capacity to carry pollutants or flood waters to TNWs, or to reduce the amount of pollutants or flood waters reaching a TNW?
- Does the tributary, in combination with its adjacent wetlands (if any), provide habitat and lifecycle support functions for fish and other species, such as feeding, nesting, spawning, or rearing young for species that are present in the TNW?
- Does the tributary, in combination with its adjacent wetlands (if any), have the capacity to transfer nutrients and organic carbon that support downstream foodwebs?
- Does the tributary, in combination with its adjacent wetlands (if any), have other relationships to the physical, chemical, or biological integrity of the TNW?

Note: the above list of considerations is not inclusive and other functions observed or known to occur should be documented below:

1. **Significant nexus findings for non-RPW that has no adjacent wetlands and flows directly or indirectly into TNWs.** Explain findings of presence or absence of significant nexus below, based on the tributary itself, then go to Section III.D: .

2. **Significant nexus findings for non-RPW and its adjacent wetlands, where the non-RPW flows directly or indirectly into TNWs.** Explain findings of presence or absence of significant nexus below, based on the tributary in combination with all of its adjacent wetlands, then go to Section III.D: .

3. **Significant nexus findings for wetlands adjacent to an RPW but that do not directly abut the RPW.** Explain findings of presence or absence of significant nexus below, based on the tributary in combination with all of its adjacent wetlands, then go to Section III.D: .

D. DETERMINATIONS OF JURISDICTIONAL FINDINGS. THE SUBJECT WATERS/WETLANDS ARE (CHECK ALL THAT APPLY):

1. **TNWs and Adjacent Wetlands.** Check all that apply and provide size estimates in review area:
   ☐ TNWs: linear feet width (ft), Or, acres.
   ☐ Wetlands adjacent to TNWs: acres.

2. **RPWs that flow directly or indirectly into TNWs.**
   ☐ Tributaries of TNWs where tributaries typically flow year-round are jurisdictional. Provide data and rationale indicating that tributary is perennial: .
   ☐ Tributaries of TNW where tributaries have continuous flow "seasonally" (e.g., typically three months each year) are jurisdictional. Data supporting this conclusion is provided at Section III.B. Provide rationale indicating that tributary flows seasonally: .

Provide estimates for jurisdictional waters in the review area (check all that apply):
☐ Tributary waters: linear feet width (ft).
☐ Other non-wetland waters: acres.
Identify type(s) of waters: .

3. **Non-RPWs[8] that flow directly or indirectly into TNWs.**
☐ Waterbody that is not a TNW or an RPW, but flows directly or indirectly into a TNW, and it has a significant nexus with a TNW is jurisdictional. Data supporting this conclusion is provided at Section III.C.

Provide estimates for jurisdictional waters within the review area (check all that apply):
☐ Tributary waters: linear feet width (ft).
☐ Other non-wetland waters: acres.
Identify type(s) of waters: **.**

4. **Wetlands directly abutting an RPW that flow directly or indirectly into TNWs.**
☐ Wetlands directly abut RPW and thus are jurisdictional as adjacent wetlands.
☐ Wetlands directly abutting an RPW where tributaries typically flow year-round. Provide data and rationale indicating that tributary is perennial in Section III.D.2, above. Provide rationale indicating that wetland is directly abutting an RPW: **.**

☐ Wetlands directly abutting an RPW where tributaries typically flow "seasonally." Provide data indicating that tributary is seasonal in Section III.B and rationale in Section III.D.2, above. Provide rationale indicating that wetland is directly abutting an RPW: .

Provide acreage estimates for jurisdictional wetlands in the review area: acres.

5. **Wetlands adjacent to but not directly abutting an RPW that flow directly or indirectly into TNWs.**
☐ Wetlands that do not directly abut an RPW, but when considered in combination with the tributary to which they are adjacent and with similarly situated adjacent wetlands, have a significant nexus with a TNW are jurisidictional. Data supporting this conclusion is provided at Section III.C.

Provide acreage estimates for jurisdictional wetlands in the review area: acres.

6. **Wetlands adjacent to non-RPWs that flow directly or indirectly into TNWs.**
☐ Wetlands adjacent to such waters, and have when considered in combination with the tributary to which they are adjacent and with similarly situated adjacent wetlands, have a significant nexus with a TNW are jurisdictional. Data supporting this conclusion is provided at Section III.C.

Provide estimates for jurisdictional wetlands in the review area: acres.

7. **Impoundments of jurisdictional waters.[9]**
As a general rule, the impoundment of a jurisdictional tributary remains jurisdictional.
☐ Demonstrate that impoundment was created from "waters of the U.S.," or
☐ Demonstrate that water meets the criteria for one of the categories presented above (1-6), or
☐ Demonstrate that water is isolated with a nexus to commerce (see E below).

E. ISOLATED [INTERSTATE OR INTRA-STATE] WATERS, INCLUDING ISOLATED WETLANDS, THE USE, DEGRADATION OR DESTRUCTION OF WHICH COULD AFFECT INTERSTATE COMMERCE, INCLUDING ANY SUCH WATERS (CHECK ALL THAT APPLY):[10]
☐ which are or could be used by interstate or foreign travelers for recreational or other purposes.
☐ from which fish or shellfish are or could be taken and sold in interstate or foreign commerce.
☐ which are or could be used for industrial purposes by industries in interstate commerce.
☐ Interstate isolated waters. Explain: .
☐ Other factors. Explain: .

Identify water body and summarize rationale supporting determination: .

---

[8] See Footnote # 3.
[9] To complete the analysis refer to the key in Section III.D.6 of the Instructional Guidebook.
[10] Prior to asserting or declining CWA jurisdiction based solely on this category, Corps Districts will elevate the action to Corps and EPA HQ for review consistent with the process described in the Corps/EPA *Memorandum Regarding CWA Act Jurisdiction Following Rapanos.*

Provide estimates for jurisdictional waters in the review area (check all that apply):
☐ Tributary waters: linear feet width (ft).
☐ Other non-wetland waters: acres.
Identify type(s) of waters: .
☐ Wetlands: acres.

F. NON-JURISDICTIONAL WATERS, INCLUDING WETLANDS (CHECK ALL THAT APPLY):
☐ If potential wetlands were assessed within the review area, these areas did not meet the criteria in the 1987 Corps of Engineers Wetland Delineation Manual and/or appropriate Regional Supplements.
☒ Review area included isolated waters with no substantial nexus to interstate (or foreign) commerce.
☒ Prior to the Jan 2001 Supreme Court decision in "*SWANCC*," the review area would have been regulated based solely on the "Migratory Bird Rule" (MBR).
☐ Waters do not meet the "Significant Nexus" standard, where such a finding is required for jurisdiction. Explain: .
☐ Other: (explain, if not covered above): .

Provide acreage estimates for non-jurisdictional waters in the review area, where the sole potential basis of jurisdiction is the MBR factors (i.e., presence of migratory birds, presence of endangered species, use of water for irrigated agriculture), using best professional judgment (check all that apply):
☐ Non-wetland waters (i.e., rivers, streams): linear feet width (ft).
☐ Lakes/ponds: acres.
☐ Other non-wetland waters: acres. List type of aquatic resource: .
☒ Wetlands: 1.8 acres.

Provide acreage estimates for non-jurisdictional waters in the review area that do not meet the "Significant Nexus" standard, where such a finding is required for jurisdiction (check all that apply):
☐ Non-wetland waters (i.e., rivers, streams): linear feet, width (ft).
☐ Lakes/ponds: acres.
☐ Other non-wetland waters: acres. List type of aquatic resource: .
☐ Wetlands: acres.

SECTION IV: DATA SOURCES.

A. SUPPORTING DATA. Data reviewed for JD (check all that apply - checked items shall be included in case file and, where checked and requested, appropriately reference sources below):
☒ Maps, plans, plots or plat submitted by or on behalf of the applicant/consultant: .
☐ Data sheets prepared/submitted by or on behalf of the applicant/consultant.
☐ Office concurs with data sheets/delineation report.
☐ Office does not concur with data sheets/delineation report.
☒ Data sheets prepared by the Corps:November 4, 2008.
☐ Corps navigable waters' study: .
☐ U.S. Geological Survey Hydrologic Atlas: .
☐ USGS NHD data.
☐ USGS 8 and 12 digit HUC maps.
☒ U.S. Geological Survey map(s). Cite scale & quad name:1:24,000 USGS Map of Watkins Corner, Arkansas.
☒ USDA Natural Resources Conservation Service Soil Survey. Citation:GIS.
☐ National wetlands inventory map(s). Cite name: .
☐ State/Local wetland inventory map(s): .
☒ FEMA/FIRM maps:Phillips County, Arkansas, Community Panel Number 050166 0100D Map revised September 21, 1998.
☐ 100-year Floodplain Elevation is: (National Geodectic Vertical Datum of 1929)
☒ Photographs: ☒ Aerial (Name & Date):Aerial Photograph Phillips County, AR.
or ☒ Other (Name & Date): Site visit 4 November, 2008.
☐ Previous determination(s). File no. and date of response letter: .
☐ Applicable/supporting case law: .
☐ Applicable/supporting scientific literature: .
☐ Other information (please specify): .

B. ADDITIONAL COMMENTS TO SUPPORT JD: This jurisdictional form is for site 3 only. Four sites were investigated. A site visit revealed that site 3 was a wetland. However, no surface drainage into or out of the site exists. In addition, the NRCS County Soil Survey did not indicate drainage into the site. Agricultural farm land surrounds the site and soils are listed as non-hydric. The project site is not within the floodplain for this area. Regarding interstate commerce; the property surrounding the wetland is private, there is no public access to the

wetland, you can't pass the "float a boat" test, and there are no known historic/current uses to support a connection to interstate commerce. Therefore, the wetland is considered isolated and non-regulated.

MVM-2008-458, Nathan Patterson, Clear Trees

Topo, Watkins Corner, AR Quad
Zone 15
Section 12
T-3S, R-1E
Lat/Lon:
Site 1: 34.440945° N/-90.953629° W
Site 2: 34.441326° N/-90.952741° W
Site 3: 34.440816° N/-90.951241° W
Site 4: 34.439735° N/-90.95389° W

N

Legend

dist_river&creeks

dist_secondroads

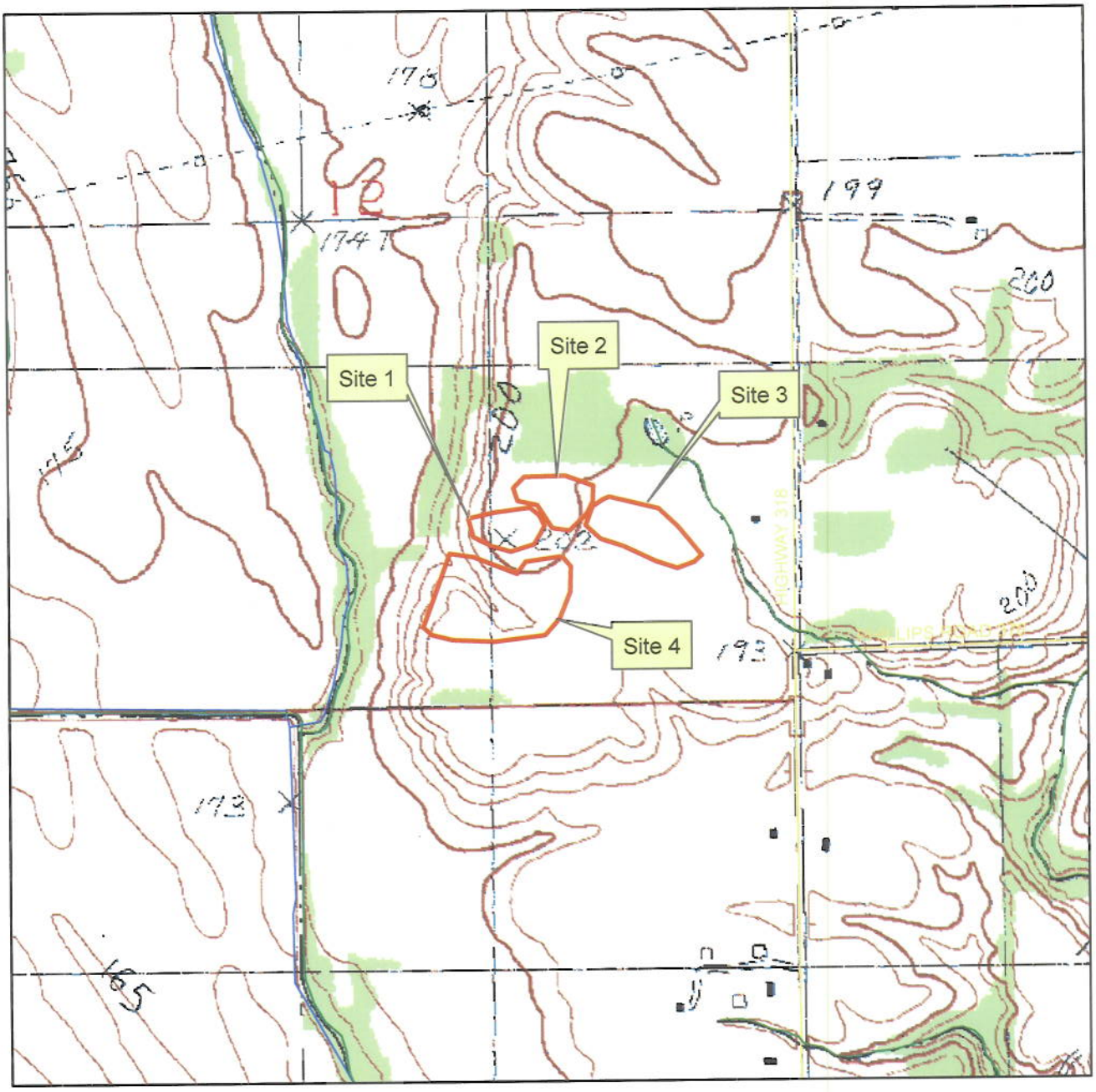

0 305 610 1,220 1,830 2,440 Feet

DATA FORM
ROUTINE WETLAND DETERMINATION
(1987 COE Wetlands Delineation Manual)

Project/Site: MVM-2008-458 Applicant/Owner: Nathan Patterson Investigator: Wilson	Date: 11/04/08 County: Phillips State: AR
Do Normal Circumstances exist on the site? Yes (Yes) No Is the site significantly disturbed (Atypical Situation)? Yes (No) Is the area a potential Problem Area? Yes (No) (If needed, explain on reverse.)	Community ID: Site 3 Transect ID: Plot ID: Way 1722

VEGETATION

Dominant Plant Species	Stratum	Indicator	Dominant Plant Species	Stratum	Indicator
1. Quercus phellos	T	FACW-	9.		
2. Ulmus americana	shrub	FACW	10.		
3. Salix nigra	Sap	OBL	11.		
4. Celtis laevigata	T	FACW	12.		
5. Polygonum punctatum	Herb	FACW+	13.		
6. Vitis species	Herb		14.		
7. Eupatorium serotinum	Herb	FAC	15.		
8.			16.		

Percent of Dominant Species that are OBL, FACW or FAC (excluding FAC-). 86%

Remarks: Ulmus cut off at stump + regrowing in a shrub fashion. Hydrophytic vegetation dominant.

HYDROLOGY

YN Recorded Data (Describe in Remarks): ___ Stream, Lake, or Tide Gauge ___ Aerial Photographs ___ Other ✓ No Recorded Data Available	Wetland Hydrology Indicators: Primary Indicators: ✓ Inundated ✓ Saturated in Upper 12 Inches No Water Marks No Drift Lines No Sediment Deposits No Drainage Patterns in Wetlands
Field Observations: Depth of Surface Water: 0.5 (in.) Depth to Free Water in Pit: 4 (in.) Depth to Saturated Soil: 0 (in.)	Secondary Indicators (2 or more required): ✓ Oxidized Root Channels in Upper 12 Inches ✓ Water-Stained Leaves No Local Soil Survey Data ✓ FAC-Neutral Test ___ Other (Explain in Remarks)

Remarks: Hydrology present

SOILS

Map Unit Name
(Series and Phase): _____

Drainage Class: _____
Field Observations
Confirm Mapped Type? Yes No

Taxonomy (Subgroup): _____

Profile Description:

Depth (inches)	Horizon	Matrix Color (Munsell Moist)	Mottle Colors (Munsell Moist)	Mottle Abundance/ Size/Contrast	Texture, Concretions, Structure, etc.
0-8		10YR 5/1	7.5YR 3/3	10% / Distinct	clayey or loamy
8-16		10YR 6/1	10YR 4/6	10% / Prominent	

Hydric Soil Indicators:

- ___ Histosol
- ___ Histic Epipedon
- ___ Sulfidic Odor
- ___ Aquic Moisture Regime
- ___ Reducing Conditions
- ___ Gleyed or Low-Chroma Colors
- ___ Concretions
- ___ High Organic Content in Surface Layer in Sandy Soils
- ___ Organic Streaking in Sandy Soils
- ___ Listed on Local Hydric Soils List
- ___ Listed on National Hydric Soils List
- ___ Other (Explain in Remarks)

Remarks: Soft mass redox features 0-8"
pore linings " " 8-16"
F-3 Indicator for a hydric soil; depleted matrix

WETLAND DETERMINATION

Hydrophytic Vegetation Present?	Yes No (Circle)	(Circle)
Wetland Hydrology Present?	Yes No	
Hydric Soils Present?	Yes No	Is this Sampling Point Within a Wetland? Yes No

Remarks: Sample is within a wetland.

Approved by HQUSACE 3/92

MVM-2008-458, Nathan Patterson, Clear Trees

DOQQ, CIR, Aerial Photo
Watkins Corner, AR Quad
Way Pts Hyperlink to Photos 4 Nov 08
Zone 15, Section 12, T-3S, R-1E
Lat/Lon:
Site 1: 34.440945° N/-90.953629° W
Site 2: 34.441326° N/-90.952741° W
Site 3: 34.440816° N/-90.951241° W
Site 4: 34.439735° N/-90.95389° W

N

Legend

- Way_Pts_4_N0v_08
- dist_river&creeks
- dist_secondroads

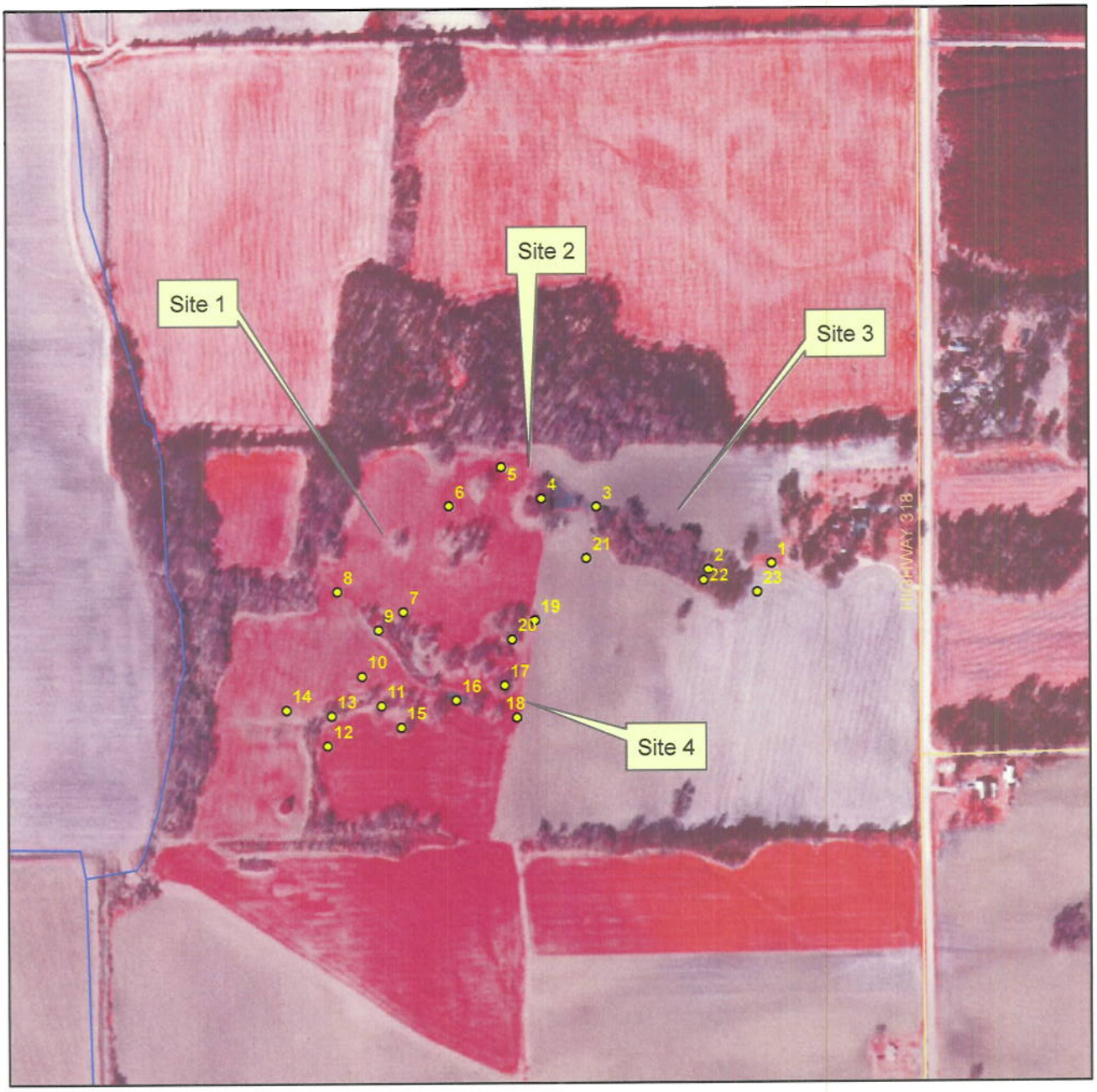

0 180 360 720 1,080 1,440 Feet

Picture 1, Way Pt 1, looking West at the east end of site 3, no connection

Picture 2, taken from the same location as picture 1 but looking NW at a single tree to be cleared, no connection

Picture 3, taken from the same location as pictures 1 & 2 but looking at the ag field between site 3 and the single tree seen in picture 2

Picture 4, Way Pt 2 looking at standing water within site 3

Picture 5, taken from same location as picture 4 and looking at more standing water within site 3

Picture 6, Way Pt 3, looking west at the east end of site 2, no connections

Picture 7, taken from the same location as picture 6 but looking south at the west end of site 3, no connections

Picture 8, taken from the same location as pictures 6 & 7 but looking east at the northern border of site 3, no connections

Picture 41, Way Pt 21, looking ESE at the southern border of site 3, no connections

Picture 42, taken from the same location as picture 41 but looking north at the west end of site 3, no connections

Picture 43, taken from the same location as pictures 41 & 42 but looking NW at the east border of site 2, no connections

Picture 46, Way Pt 23, looking west at the east end of site 3, no connections

Picture 47, taken from the same location as picture 46 but looking northwest, no connections

Picture 44, Way Pt 22, looking at soil sample and pit, note water in pit

Picture 45, taken from same location as picture 44 but looking at vegetation near sample point; Eupatorium serotinum, FAC

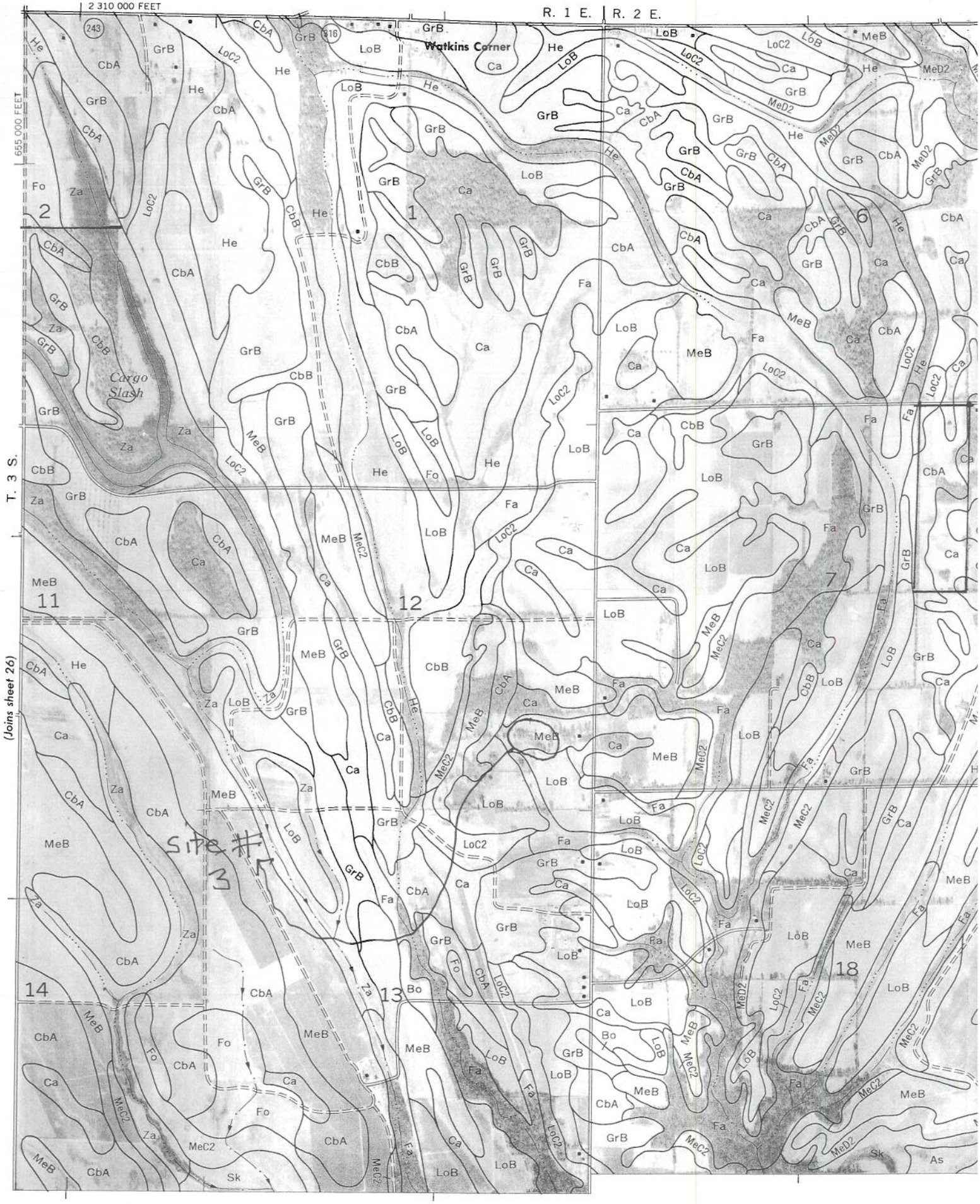
2 310 000 FEET
R. 1 E.
R. 2 E.
655 000 FEET
T. 3 S.
(Joins sheet 26)
Watkins Corner
Cargo Slash
Site #3
1
2
6
7
11
12
13
14
18

MVM-2008-458, Nathan Patterson, Clear Trees

Soils Map, Watkins Corner, AR Quad
Zone 15
Section 12
T-3S, R-1E
Lat/Lon:
Site 1: 34.440945° N/-90.953629° W
Site 2: 34.441326° N/-90.952741° W
Site 3: 34.440816° N/-90.951241° W
Site 4: 34.439735° N/-90.95389° W

N

Legend

- PHILLIPS_AR107
- dist_river&creeks
- dist_secondroads
- US_hwy
- counties

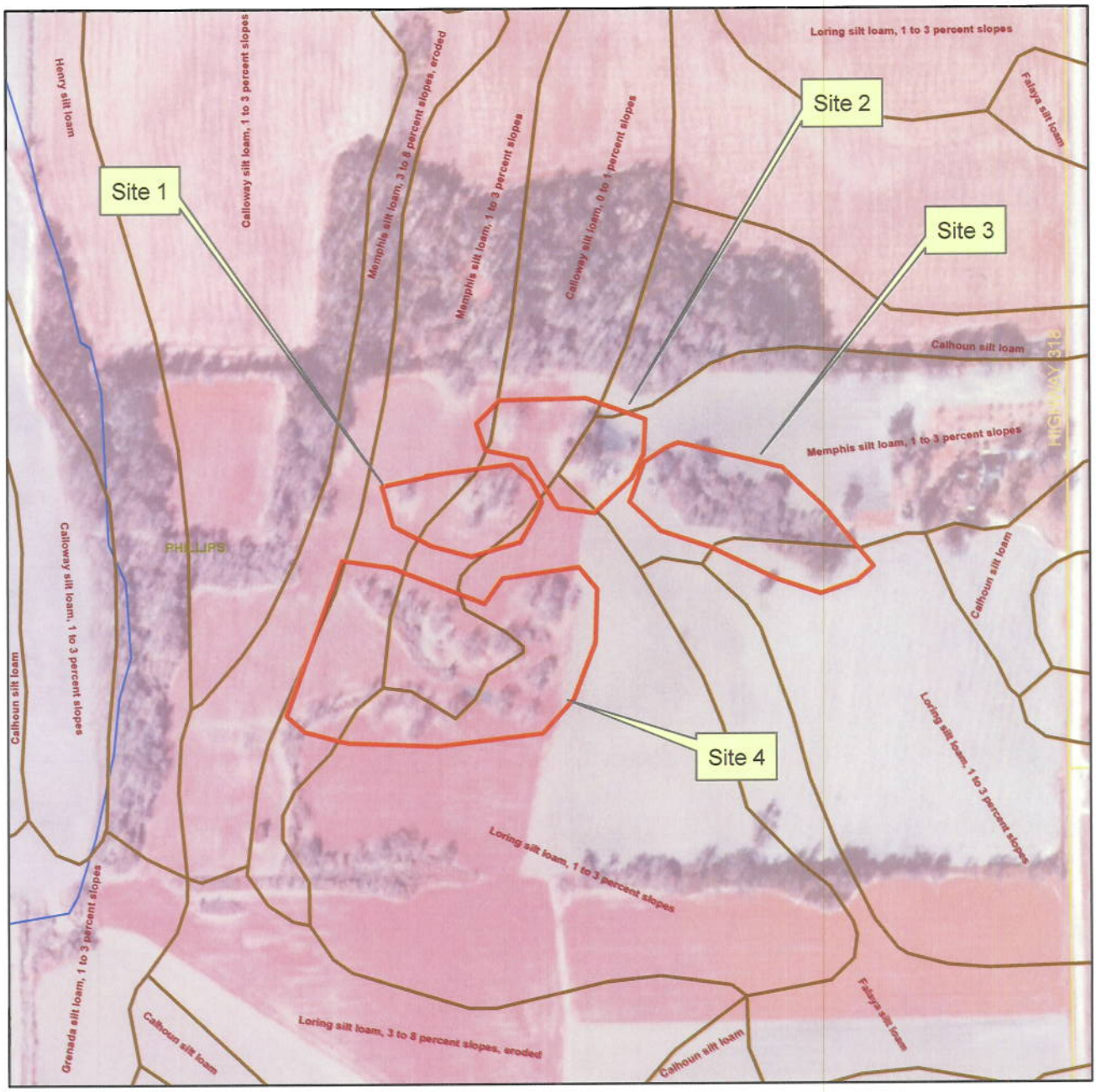

0 155 310 620 930 1,240 Feet

MVM-2008-458, Nathan Patterson, Clear Trees

Soils Map, Watkins Corner, AR Quad
Zone 15
Section 12
T-3S, R-1E
Lat/Lon:
Site 1: 34.440945° N/-90.953629° W
Site 2: 34.441326° N/-90.952741° W
Site 3: 34.440816° N/-90.951241° W
Site 4: 34.439735° N/-90.95389° W

N

Legend

PHILLIPS_AR107
dist_river&creeks
dist_secondroads

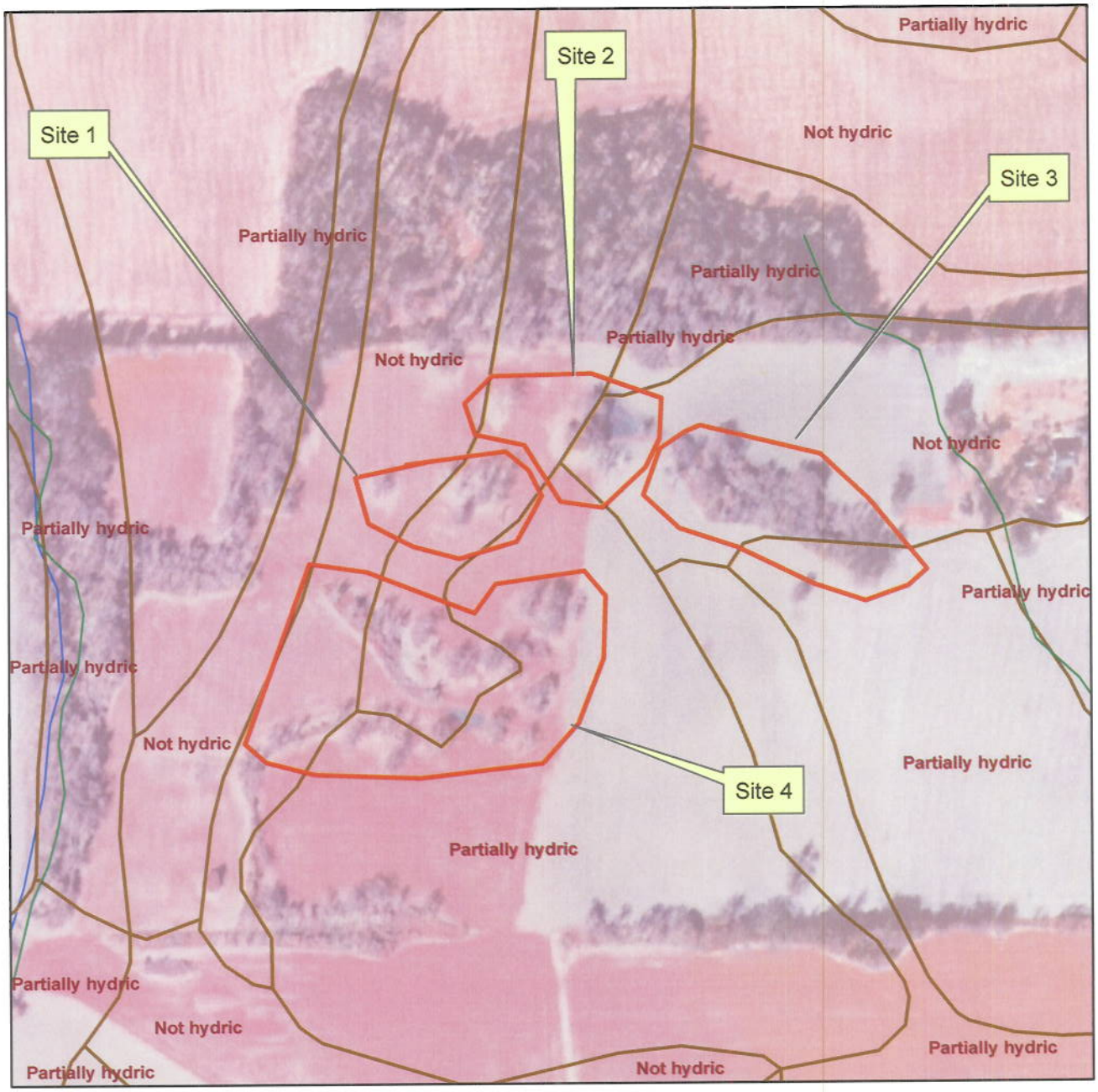

0 130 260 520 780 1,040 Feet

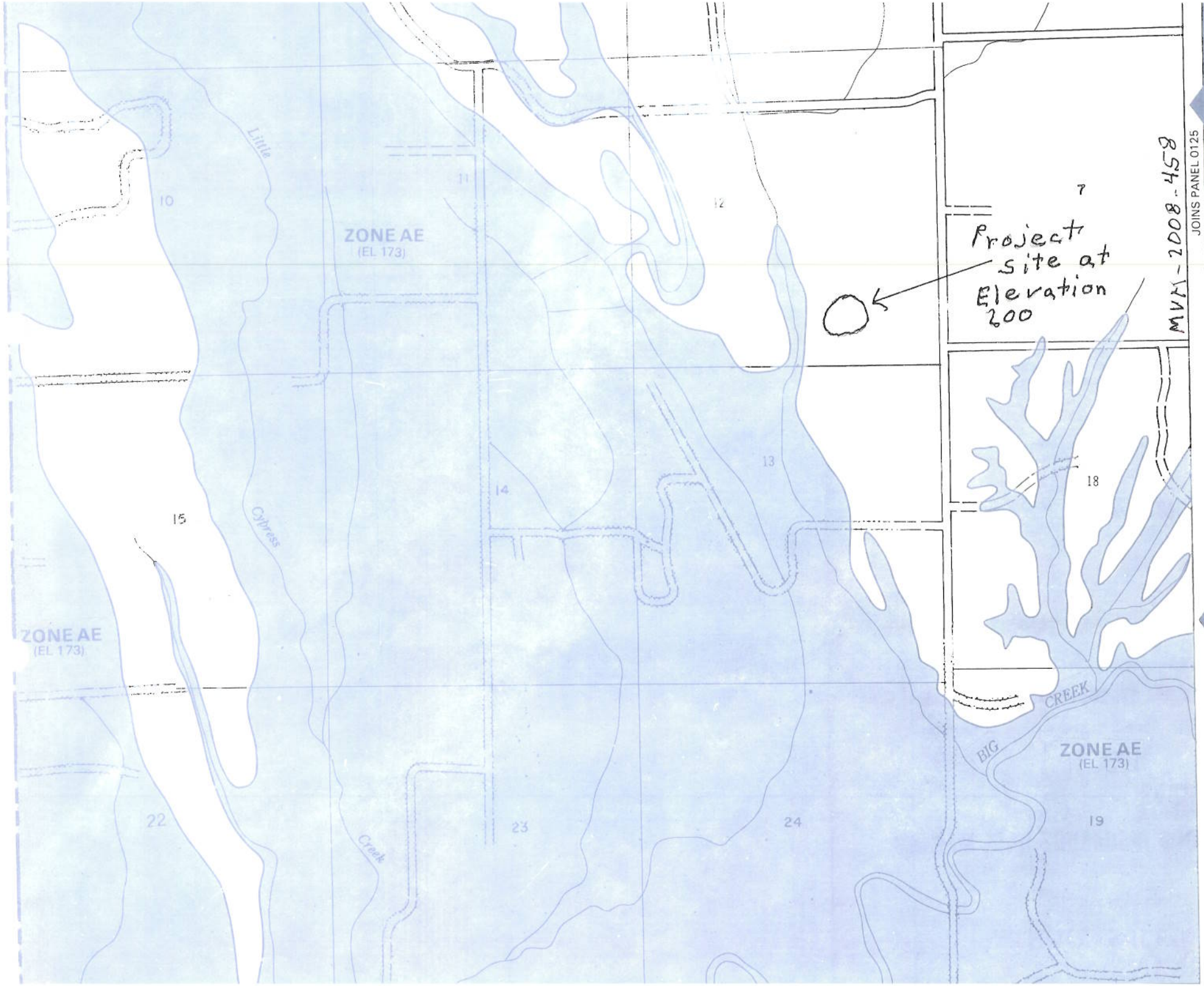
ZONE AE
(EL 173)
ZONE AE
(EL 173)
ZONE AE
(EL 173)
Little
Cypress
Creek
BIG
CREEK
10
11
12
7
13
14
15
18
22
23
24
19
Project site at Elevation 200
MVN-2008-458
JOINS PANEL 0125

Map revised September 21, 1998 to update corporate limits, to add base flood elevations, to add special flood hazard areas, to change special flood hazard areas, change zone designations, and to update map format.

To determine if flood insurance is available in this community, contact your insurance agent or call the National Flood Insurance Program at (800) 638-6620.

APPROXIMATE SCALE IN FEET

2000 0 2000

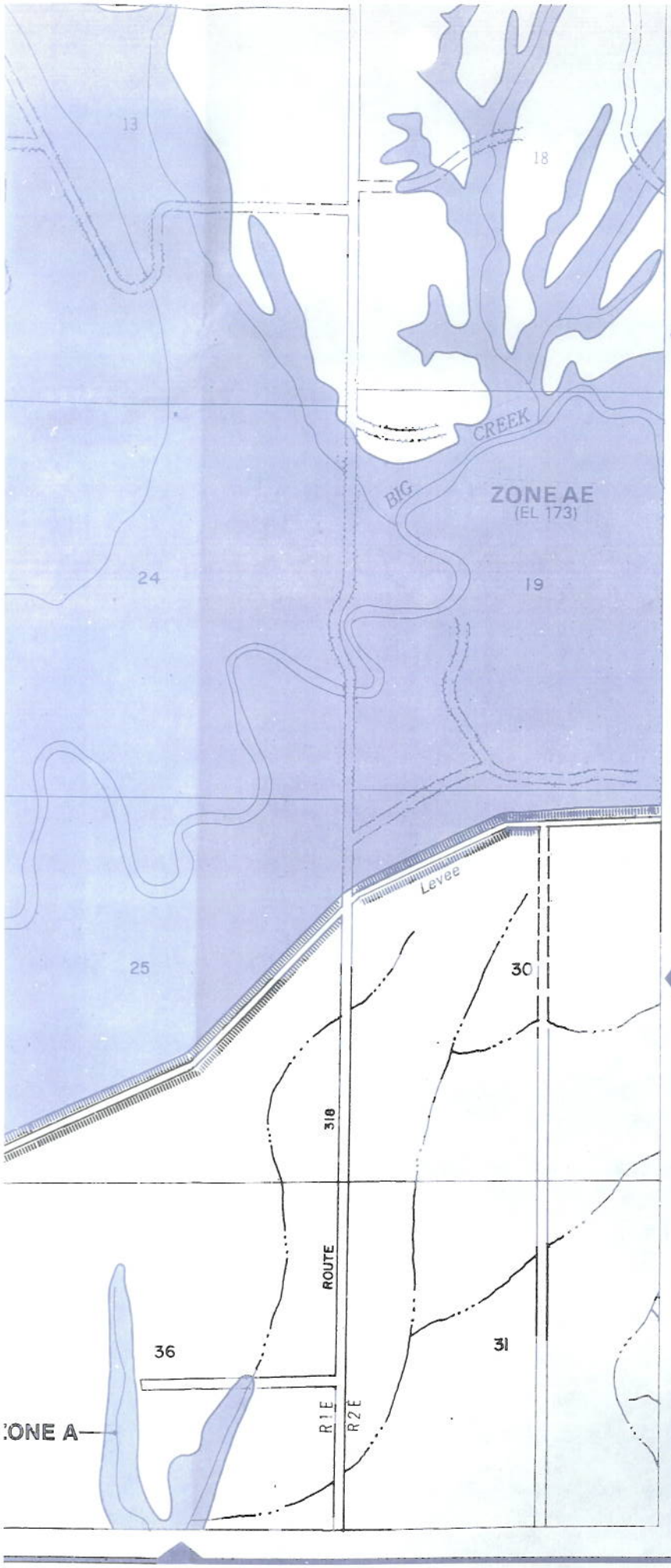

NATIONAL FLOOD INSURANCE PROGRAM

FIRM
FLOOD INSURANCE RATE MAP

PHILLIPS COUNTY, ARKANSAS
(UNINCORPORATED AREAS)

(SEE MAP INDEX FOR PANELS NOT PRINTED)

COMMUNITY-PANEL NUMBER
050166 0100 D

MAP REVISED:
SEPTEMBER 21, 1998

Federal Emergency Management Agency

MVM-2008-458

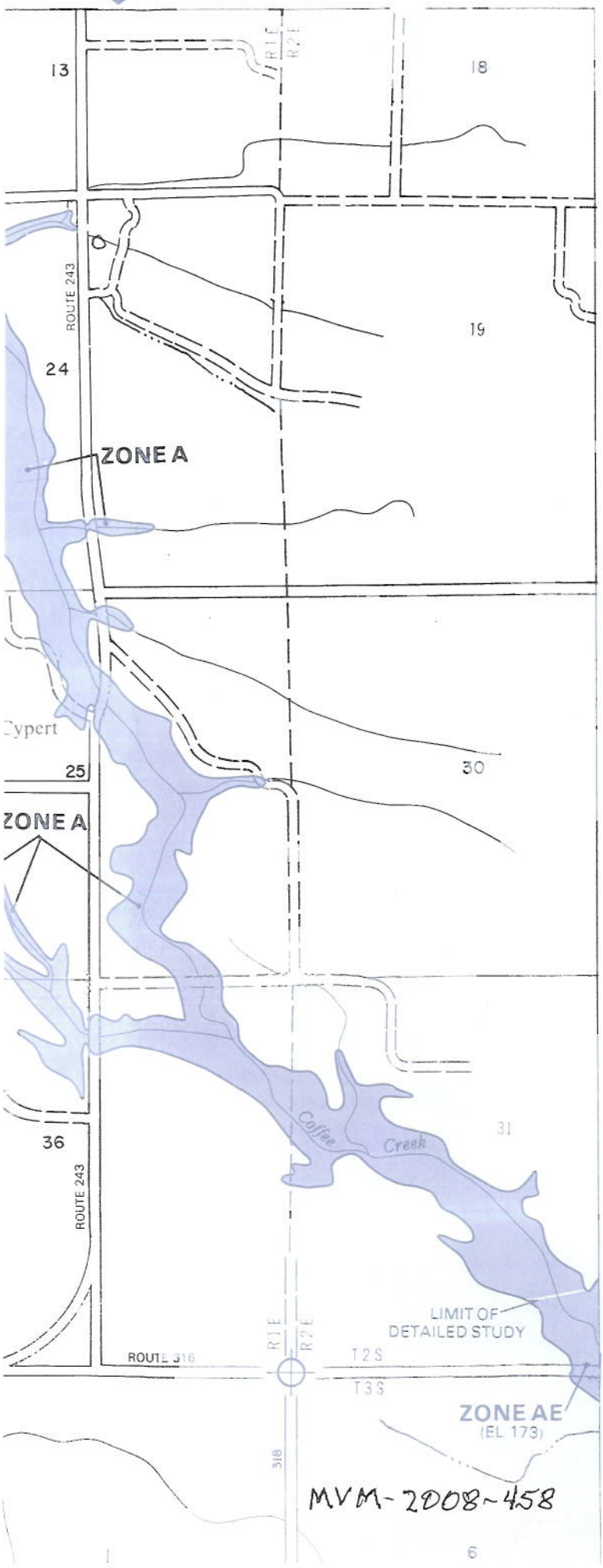

LEGEND

SPECIAL FLOOD HAZARD AREAS INUNDATED BY 100-YEAR FLOOD

ZONE A No base flood elevations determined.

ZONE AE Base flood elevations determined.

ZONE AH Flood depths of 1 to 3 feet (usually areas of ponding); base flood elevations determined.

ZONE AO Flood depths of 1 to 3 feet (usually sheet flow on sloping terrain); average depths determined. For areas of alluvial fan flooding; velocities also determined.

ZONE A99 To be protected from 100-year flood by Federal flood protection system under construction; no base flood elevations determined.

ZONE V Coastal flood with velocity hazard (wave action); no base flood elevations determined.

ZONE VE Coastal flood with velocity hazard (wave action); base flood elevations determined.

FLOODWAY AREAS IN ZONE AE

OTHER FLOOD AREAS

ZONE X Areas of 500-year flood; areas of 100-year flood with average depths of less than 1 foot or with drainage areas less than 1 square mile; and areas protected by levees from 100-year flood.

OTHER AREAS

ZONE X Areas determined to be outside 500-year floodplain.

ZONE D Areas in which flood hazards are undetermined.

UNDEVELOPED COASTAL BARRIERS†

Identified 1983 | Identified 1990 | Otherwise Protected Areas

†Coastal barrier areas are normally located within or adjacent to special flood hazard areas.

Floodplain Boundary

Floodway Boundary

Zone D Boundary

Boundary Dividing Special Flood Hazard Zones, and Boundary Dividing Areas of Different Coastal Base Flood Elevations Within Special Flood Hazard Zones.

513 — Base Flood Elevation Line; Elevation in Feet*

D — D — Cross Section Line

(EL 987) — Base Flood Elevation in Feet Where Uniform Within Zone*

RM 7x — Elevation Reference Mark

•M1.5 — River Mile

*Referenced to the National Geodetic Vertical Datum of 1929

NOTES

This map is for use in administering the National Flood Insurance Program; it does not necessarily identify all areas subject to flooding, particularly from local drainage sources of small size, or all planimetric features outside Special Flood Hazard Areas. The community map repository should be consulted for more detailed data on BFEs, and for any information on floodway delineations, prior to use of this map for property purchase or construction purposes.

Areas of Special Flood Hazard (100-year flood) include Zones A, AE, A1-A30, AH, AO, A99, V, VE and V1-V30.

Certain areas not in Special Flood Hazard Areas may be protected by flood control structures.

Boundaries of the floodways were computed at cross sections and interpolated between cross sections. The floodways were based on hydraulic considerations with regard to requirements of the Federal Emergency Management Agency.