# APPENDIX E

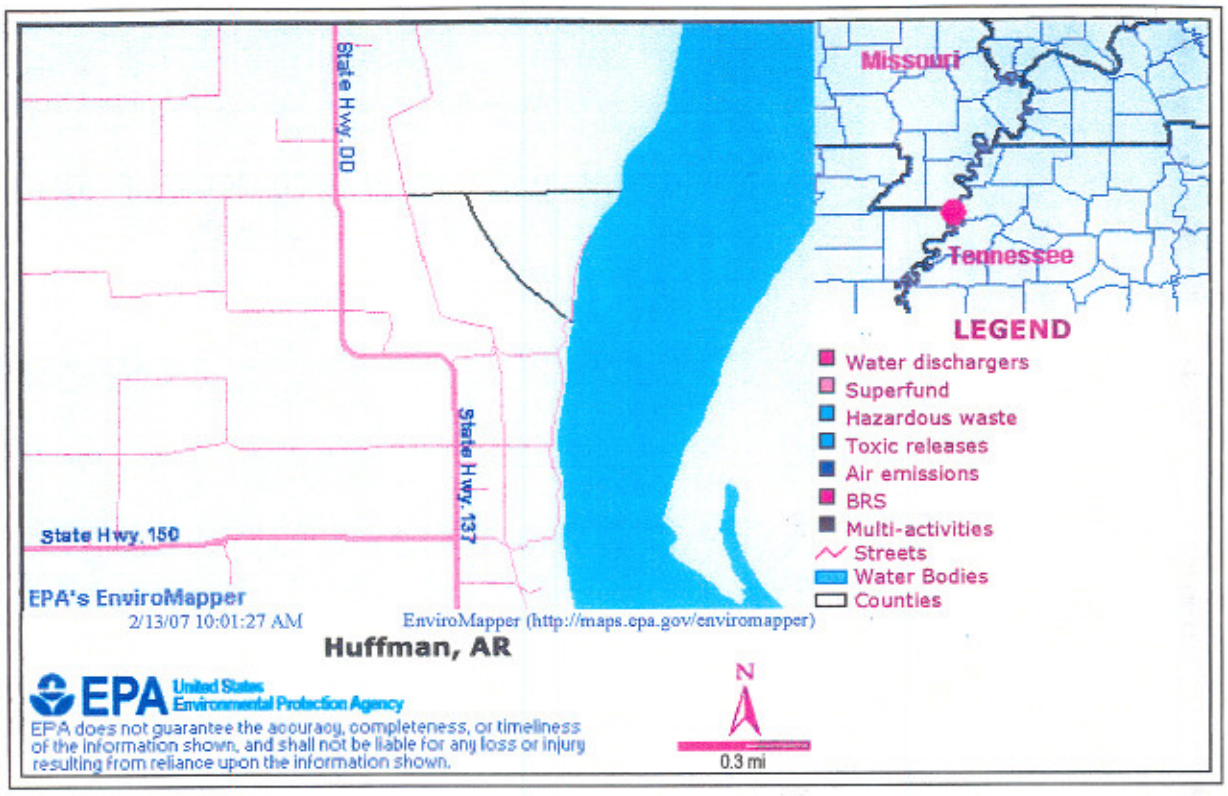
State Hwy. 00
State Hwy. 137
State Hwy. 150
Missouri
Tennessee
LEGEND
Water dischargers
Superfund
Hazardous waste
Toxic releases
Air emissions
BRS
Multi-activities
Streets
Water Bodies
Counties
EPA's EnviroMapper
2/13/07 10:01:27 AM
EnviroMapper (http://maps.epa.gov/enviromapper)
Huffman, AR
EPA United States Environmental Protection Agency
EPA does not guarantee the accuracy, completeness, or timeliness of the information shown, and shall not be liable for any loss or injury resulting from reliance upon the information shown.
N
0.3 mi

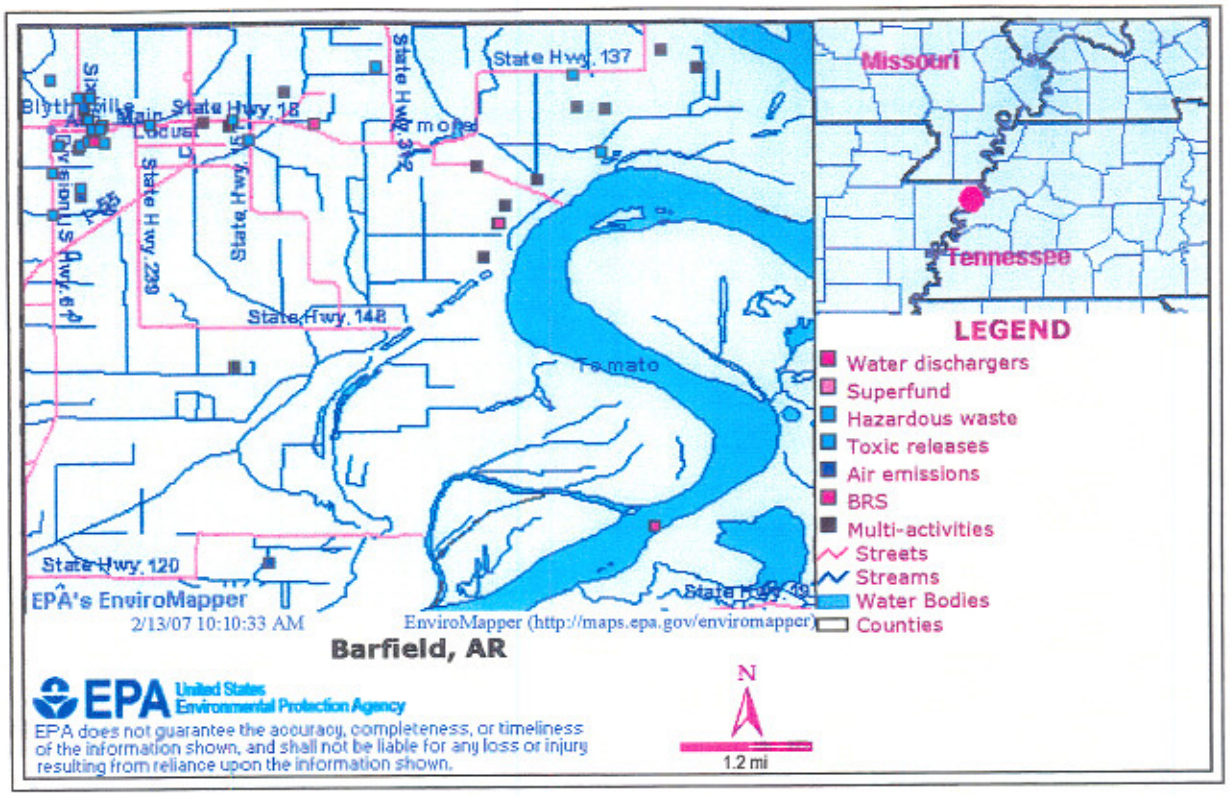
State Hwy. 137
State Hwy. 18
State Hwy. 148
State Hwy. 120
Missouri
Tennessee
LEGEND
Water dischargers
Superfund
Hazardous waste
Toxic releases
Air emissions
BRS
Multi-activities
Streets
Streams
Water Bodies
Counties
EPA's EnviroMapper
2/13/07 10:10:33 AM
EnviroMapper (http://maps.epa.gov/enviromapper)
Barfield, AR
EPA United States Environmental Protection Agency
EPA does not guarantee the accuracy, completeness, or timeliness of the information shown, and shall not be liable for any loss or injury resulting from reliance upon the information shown.
N
1.2 mi

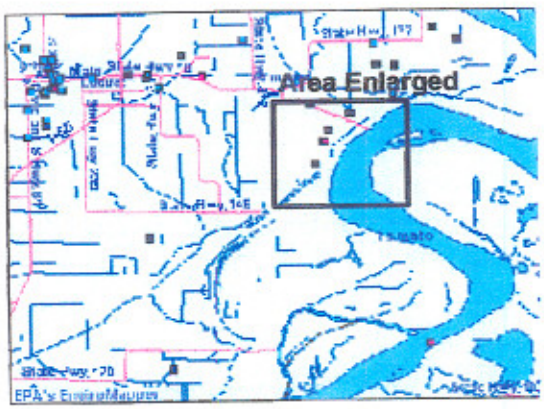
Area Enlarged

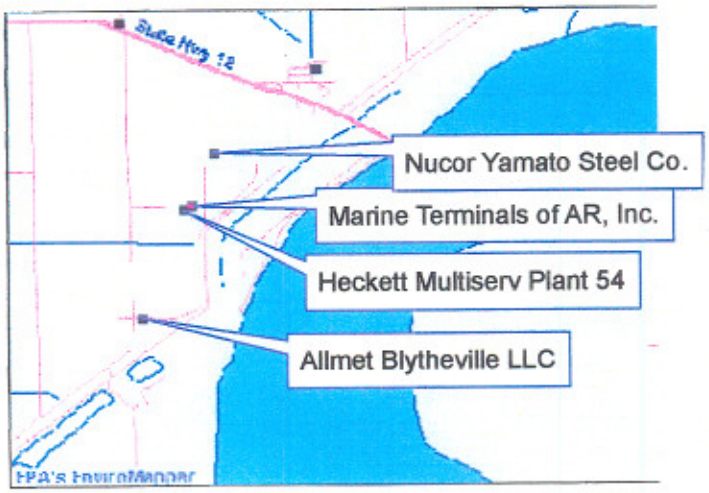
Nucor Yamato Steel Co.
Marine Terminals of AR, Inc.
Heckett Multiserv Plant 54
Allmet Blytheville LLC

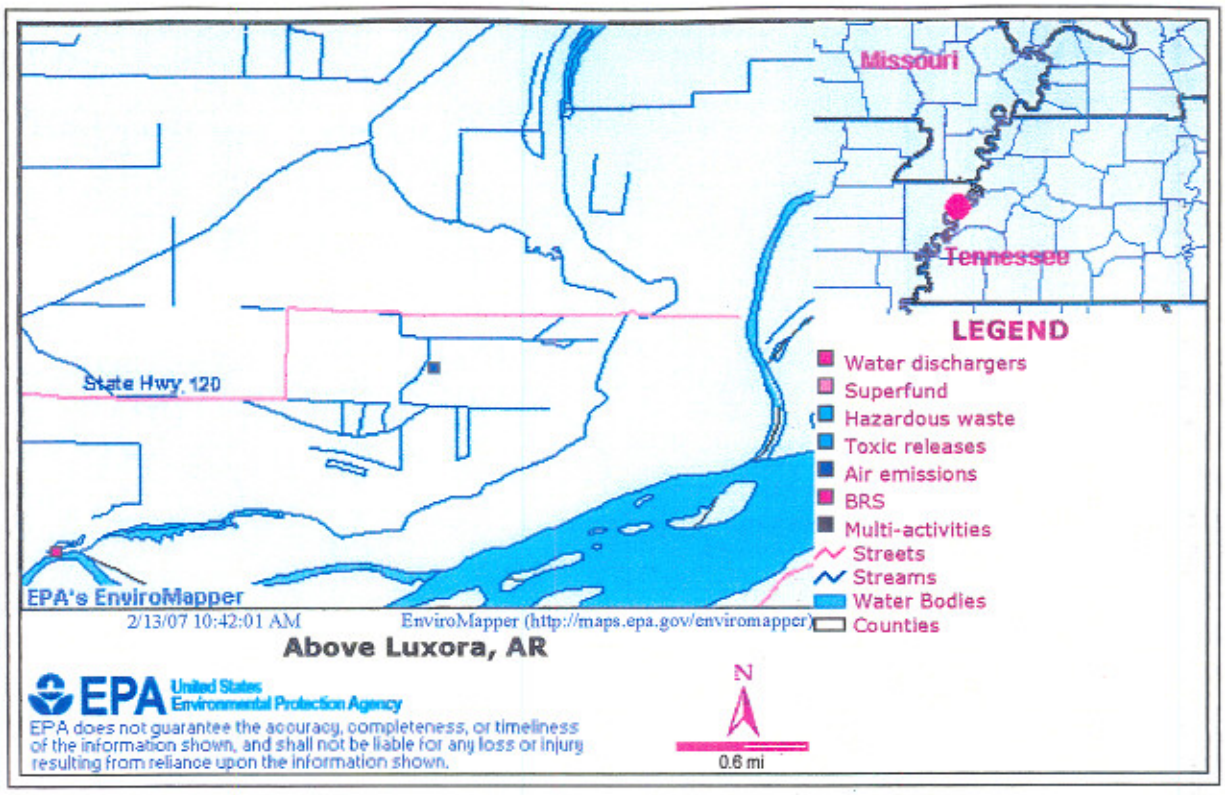
Missouri
Tennessee
LEGEND
Water dischargers
Superfund
Hazardous waste
Toxic releases
Air emissions
BRS
Multi-activities
Streets
Streams
Water Bodies
Counties
State Hwy 120
EPA's EnviroMapper
2/13/07 10:42:01 AM
EnviroMapper (http://maps.epa.gov/enviromapper)
Above Luxora, AR
EPA United States Environmental Protection Agency
EPA does not guarantee the accuracy, completeness, or timeliness of the information shown, and shall not be liable for any loss or injury resulting from reliance upon the information shown.
N
0.6 mi

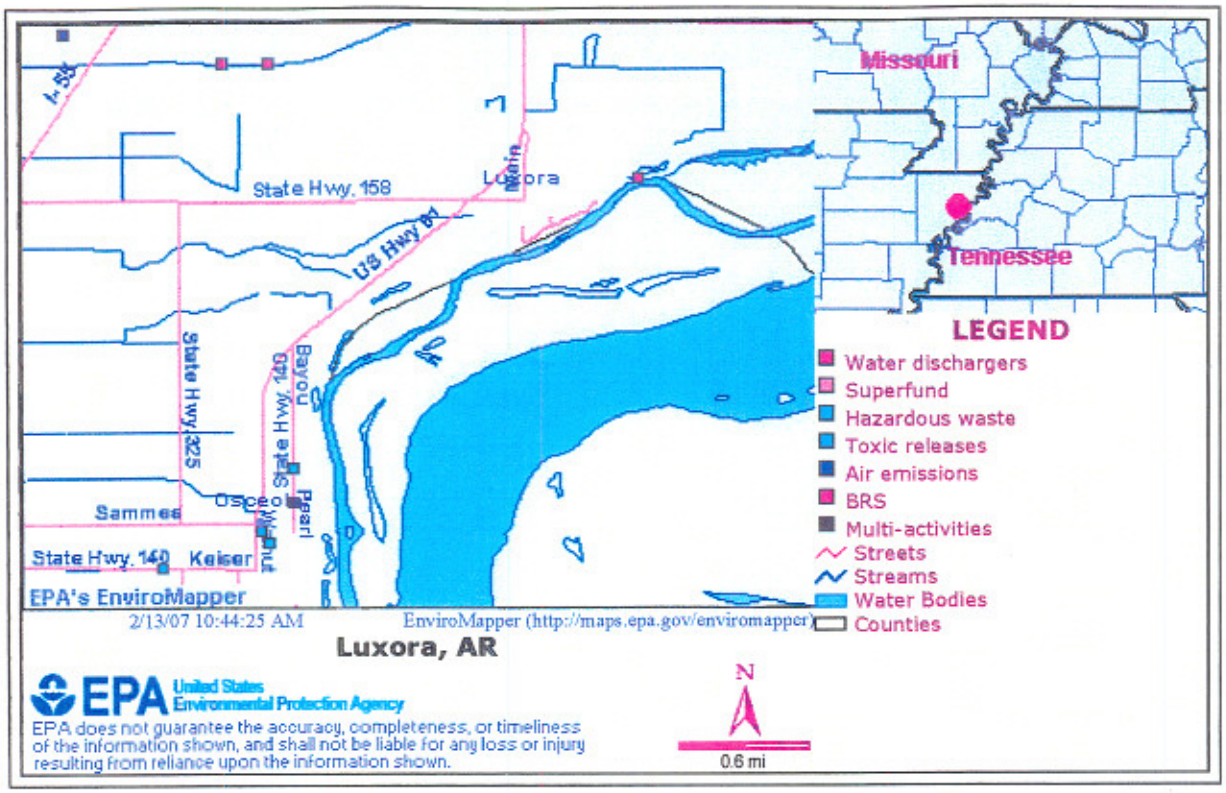
Missouri
Tennessee
LEGEND
Water dischargers
Superfund
Hazardous waste
Toxic releases
Air emissions
BRS
Multi-activities
Streets
Streams
Water Bodies
Counties
State Hwy. 158
Luxora
US Hwy 61
State Hwy. 325
Bayou
State Hwy. 140
Pearl
Osceola
Sammes
State Hwy. 140
Keiser
EPA's EnviroMapper
2/13/07 10:44:25 AM
EnviroMapper (http://maps.epa.gov/enviromapper)
Luxora, AR
EPA United States Environmental Protection Agency
EPA does not guarantee the accuracy, completeness, or timeliness of the information shown, and shall not be liable for any loss or injury resulting from reliance upon the information shown.
N
0.6 mi

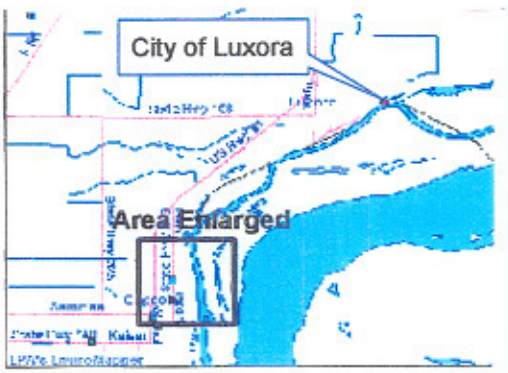
City of Luxora
Area Enlarged

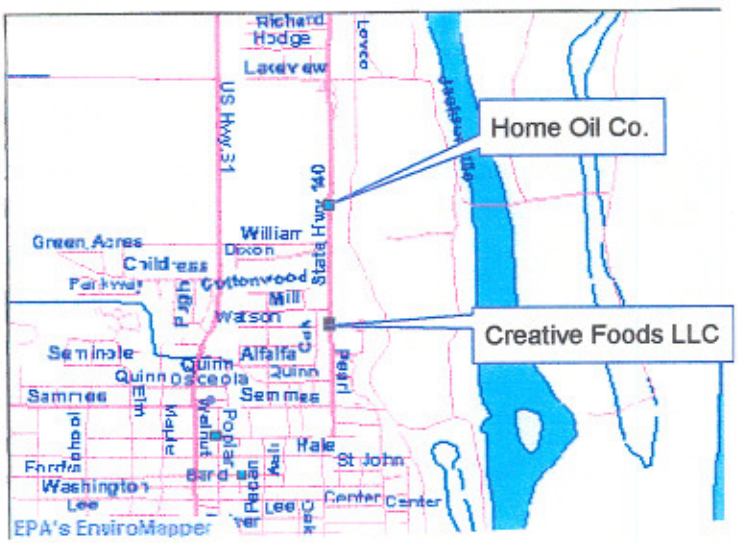
Home Oil Co.
Creative Foods LLC
Richard Hodge
Lakeview
US Hwy 31
State Hwy 140
Green Acres
Childress
Parkway
Cottonwood
Mill
Watson
Seminole
Alfalfa
Quinn
Osceola
Sammes
Hale
St John
Washington
Lee
Center
EPA's EnviroMapper

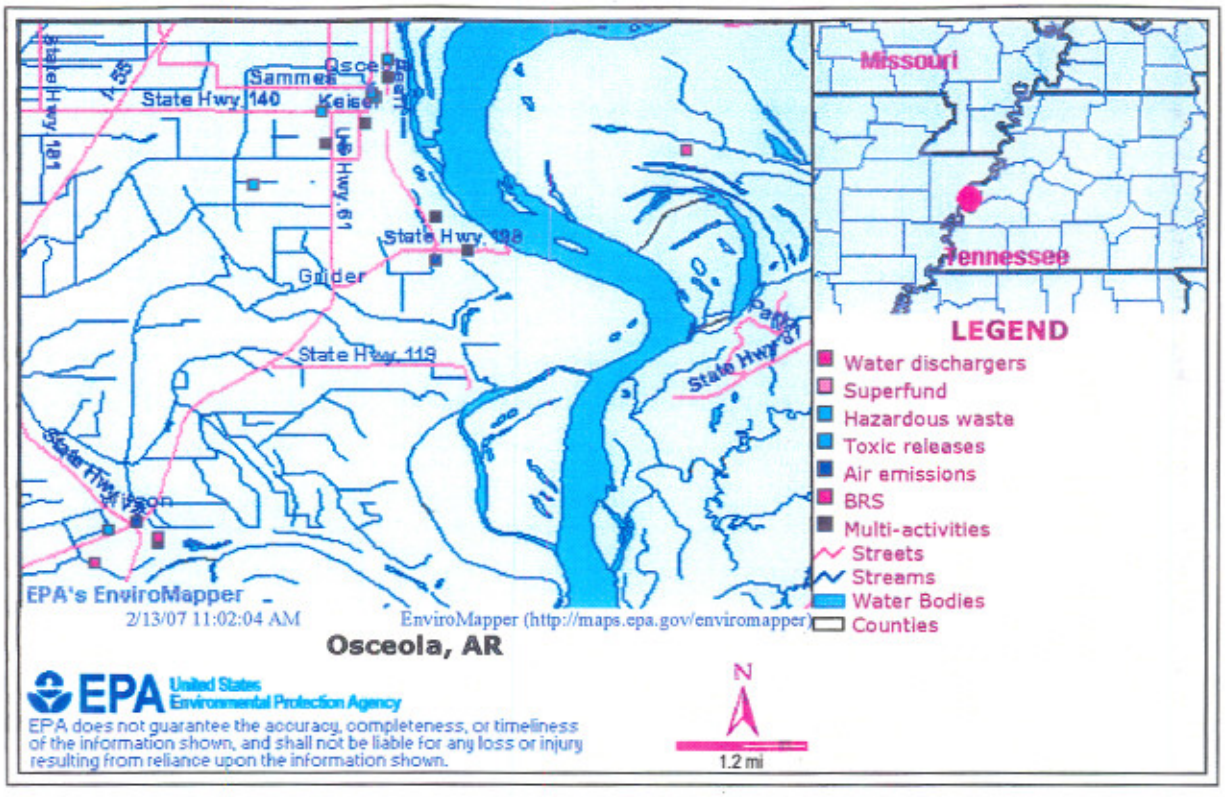
Sammen
Osceola
State Hwy 140
Keiser
State Hwy 61
State Hwy 198
Gilder
State Hwy 119
State Hwy 77
Wilson
Missouri
Tennessee
LEGEND
Water dischargers
Superfund
Hazardous waste
Toxic releases
Air emissions
BRS
Multi-activities
Streets
Streams
Water Bodies
Counties
EPA's EnviroMapper
2/13/07 11:02:04 AM
EnviroMapper (http://maps.epa.gov/enviromapper)
Osceola, AR
EPA United States Environmental Protection Agency
EPA does not guarantee the accuracy, completeness, or timeliness of the information shown, and shall not be liable for any loss or injury resulting from reliance upon the information shown.
N
1.2 mi

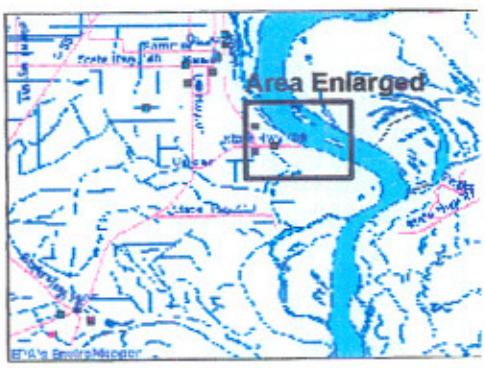
Area Enlarged

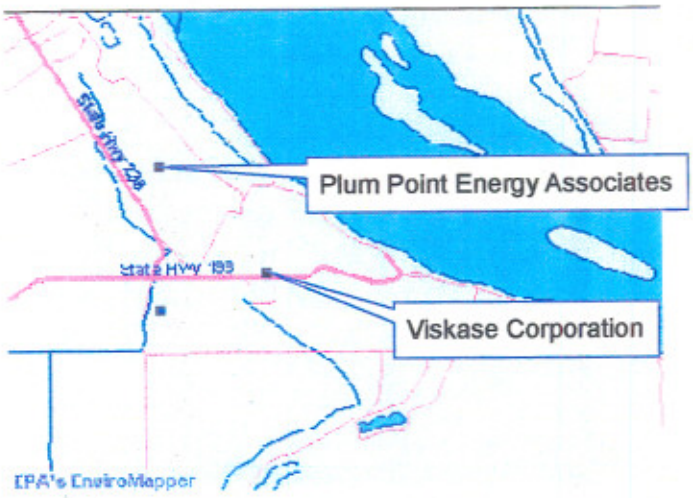
State Hwy 198
Plum Point Energy Associates
State Hwy 193
Viskase Corporation
EPA's EnviroMapper

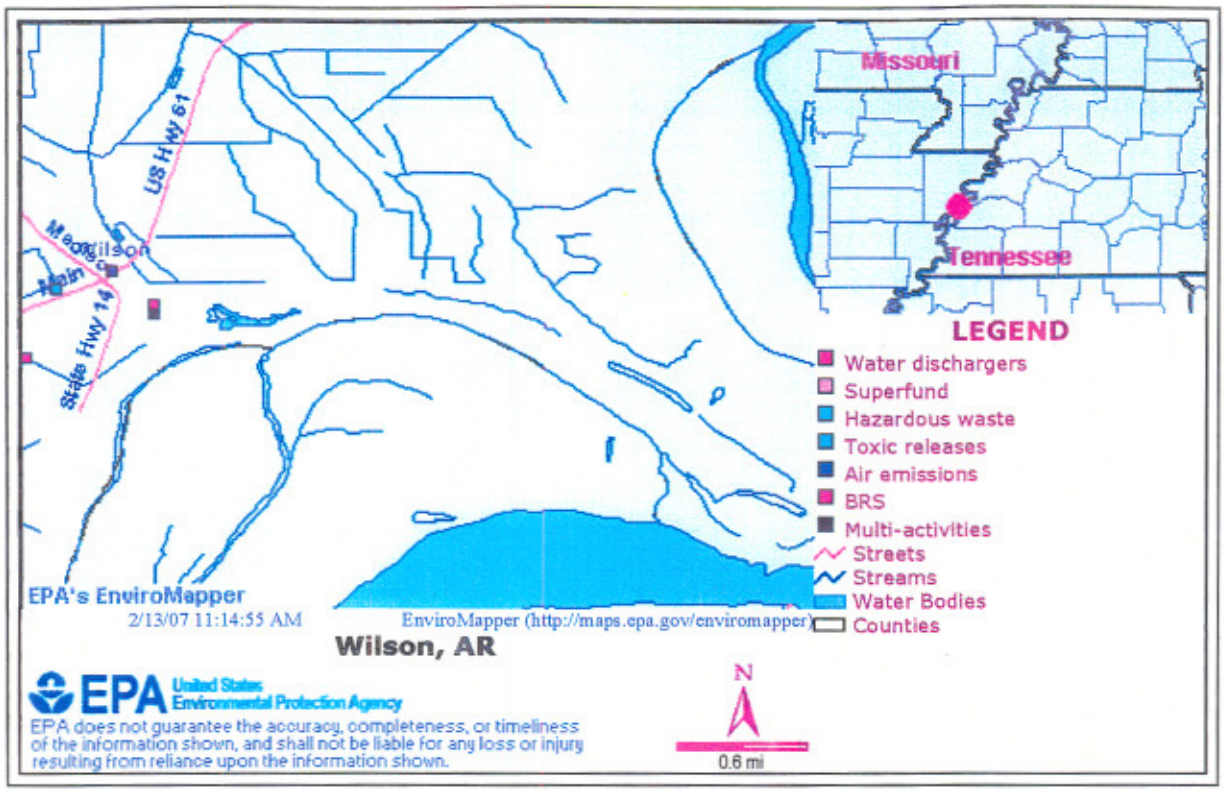
US Hwy 61
Magnolia
State Hwy 14
Missouri
Tennessee
LEGEND
Water dischargers
Superfund
Hazardous waste
Toxic releases
Air emissions
BRS
Multi-activities
Streets
Streams
Water Bodies
Counties
EPA's EnviroMapper
2/13/07 11:14:55 AM
EnviroMapper (http://maps.epa.gov/enviromapper)
Wilson, AR
EPA United States Environmental Protection Agency
EPA does not guarantee the accuracy, completeness, or timeliness of the information shown, and shall not be liable for any loss or injury resulting from reliance upon the information shown.
N
0.6 mi

Area Enlarged
EPA's EnviroMapper

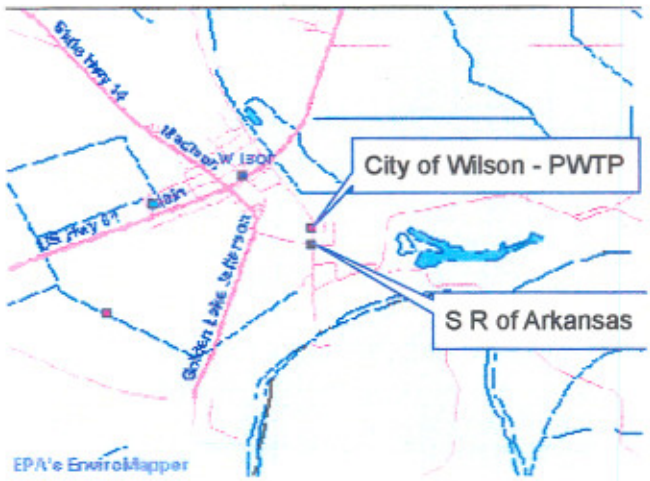
State Hwy 14
US Hwy 61
Main
City of Wilson - PWTP
S R of Arkansas
EPA's EnviroMapper

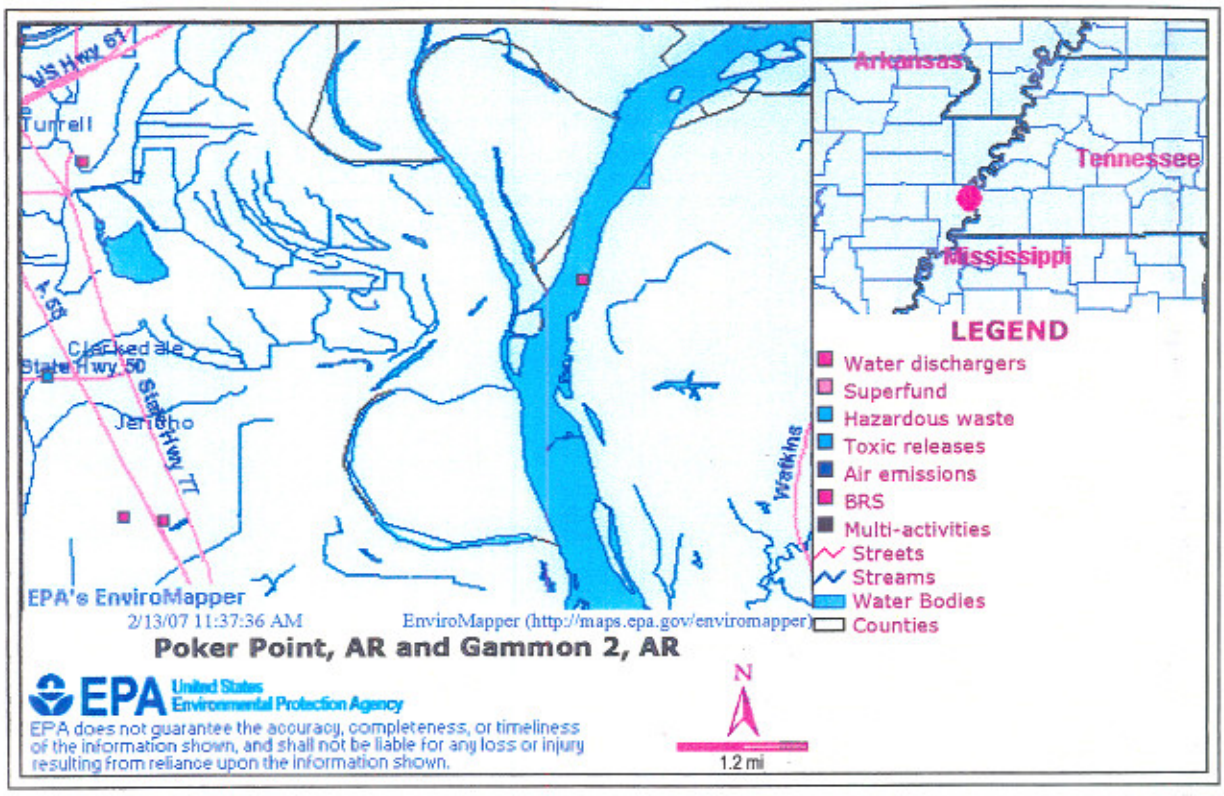
US Hwy 61
Turrell
I-55
Clarkedale
State Hwy 50
State Hwy 77
Watkins
Arkansas
Tennessee
Mississippi
LEGEND
Water dischargers
Superfund
Hazardous waste
Toxic releases
Air emissions
BRS
Multi-activities
Streets
Streams
Water Bodies
Counties
EPA's EnviroMapper
2/13/07 11:37:36 AM
EnviroMapper (http://maps.epa.gov/enviromapper)
Poker Point, AR and Gammon 2, AR
EPA United States Environmental Protection Agency
EPA does not guarantee the accuracy, completeness, or timeliness of the information shown, and shall not be liable for any loss or injury resulting from reliance upon the information shown.
N
1.2 mi

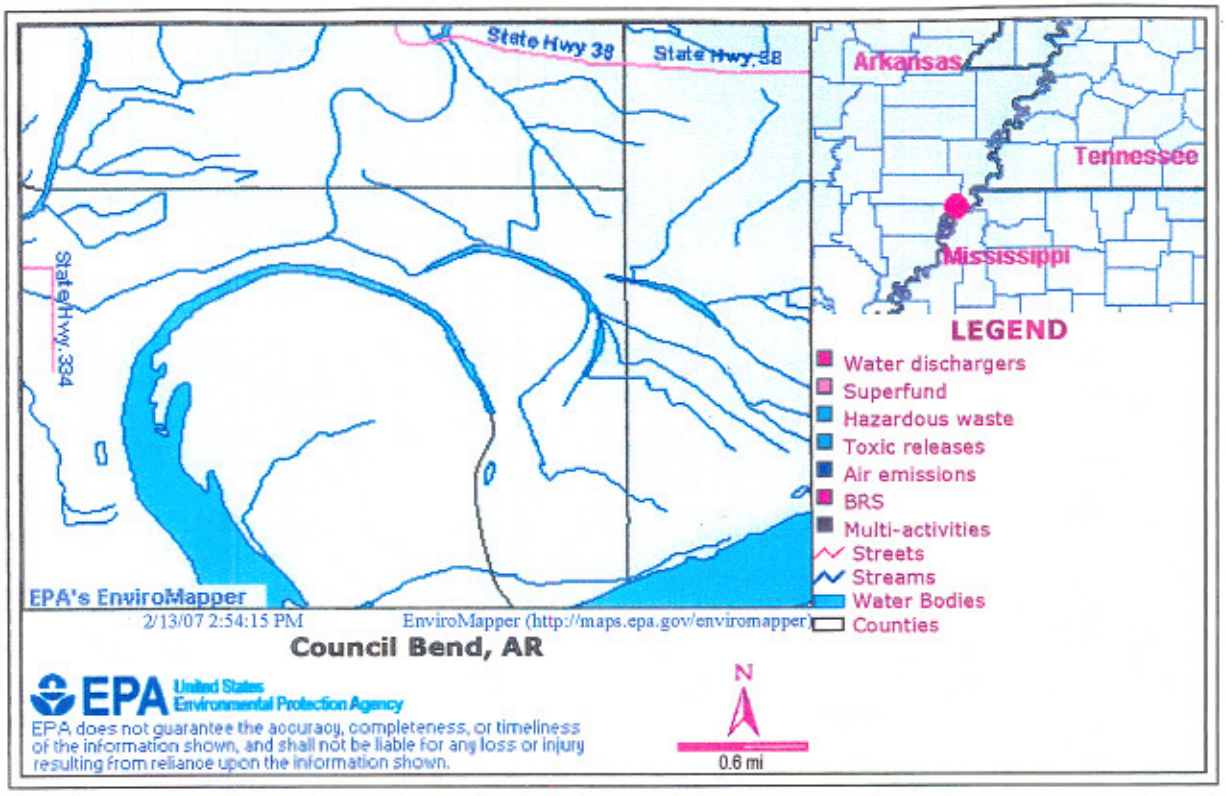
State Hwy 38
State Hwy 38
State Hwy 334
Arkansas
Tennessee
Mississippi
LEGEND
Water dischargers
Superfund
Hazardous waste
Toxic releases
Air emissions
BRS
Multi-activities
Streets
Streams
Water Bodies
Counties
EPA's EnviroMapper
2/13/07 2:54:15 PM
EnviroMapper (http://maps.epa.gov/enviromapper)
Council Bend, AR
EPA United States Environmental Protection Agency
EPA does not guarantee the accuracy, completeness, or timeliness of the information shown, and shall not be liable for any loss or injury resulting from reliance upon the information shown.
N
0.6 mi

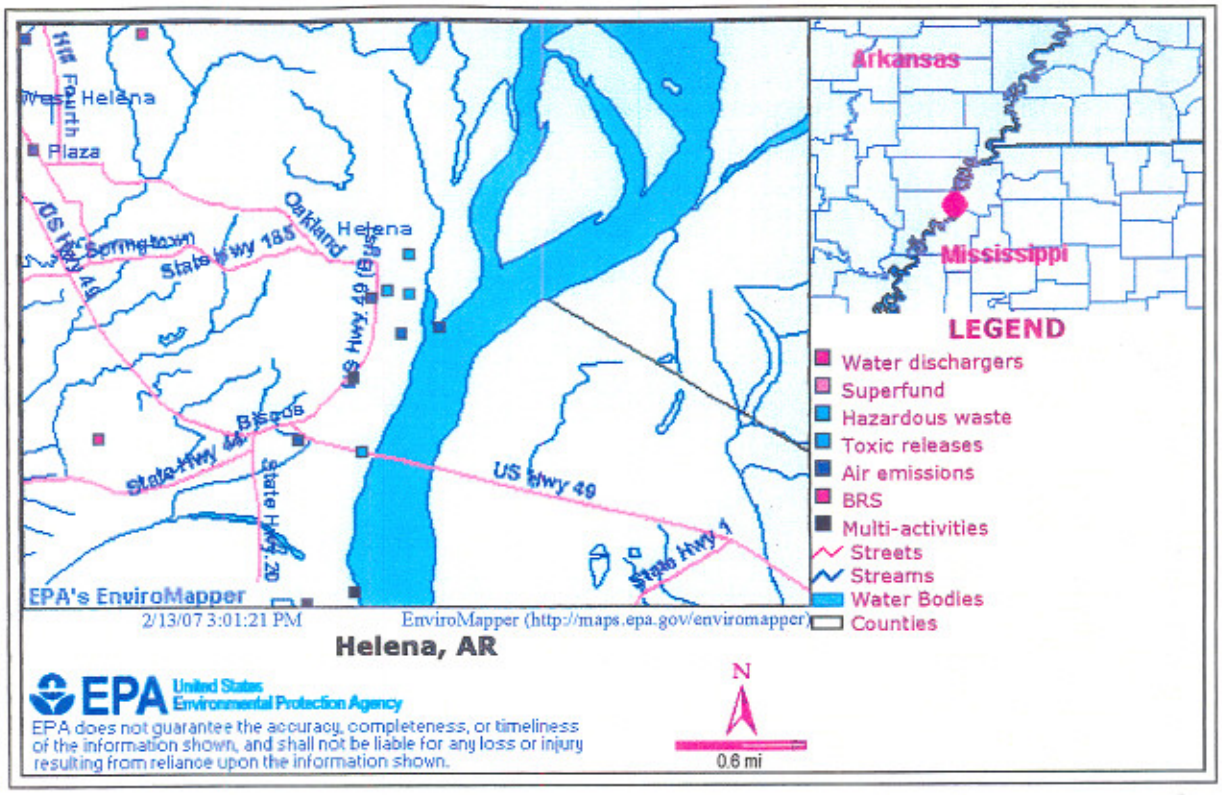
West Helena
Plaza
Springtown
State Hwy 185
Oakland
Helena
US Hwy 49 (Bus)
Biscoe
State Hwy 44
State Hwy 20
US Hwy 49
State Hwy 1
EPA's EnviroMapper
Arkansas
Mississippi
LEGEND
Water dischargers
Superfund
Hazardous waste
Toxic releases
Air emissions
BRS
Multi-activities
Streets
Streams
Water Bodies
Counties
2/13/07 3:01:21 PM
EnviroMapper (http://maps.epa.gov/enviromapper)
Helena, AR
EPA United States Environmental Protection Agency
EPA does not guarantee the accuracy, completeness, or timeliness of the information shown, and shall not be liable for any loss or injury resulting from reliance upon the information shown.
N
0.6 mi

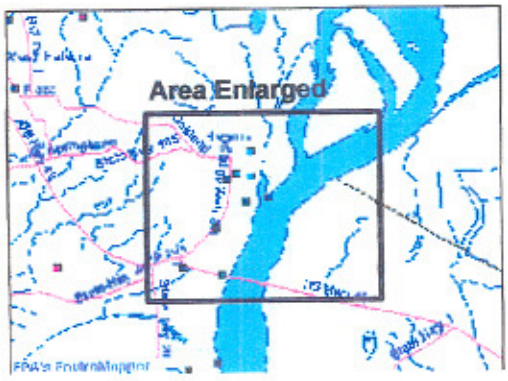
Area Enlarged

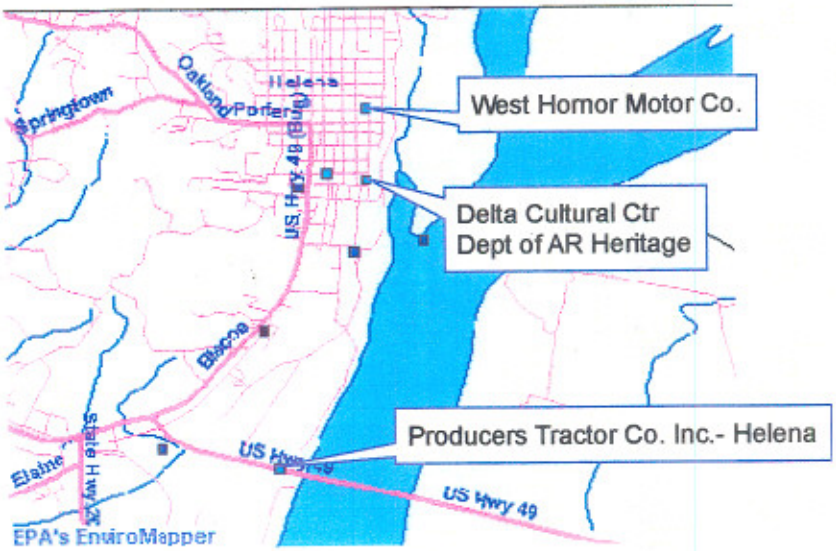
Springtown
Oakland
Porter
Helena
US Hwy 49 (Bus)
West Hornor Motor Co.
Delta Cultural Ctr
Dept of AR Heritage
Biscoe
Producers Tractor Co. Inc.- Helena
Elaine
State Hwy 20
US Hwy 49
EPA's EnviroMapper

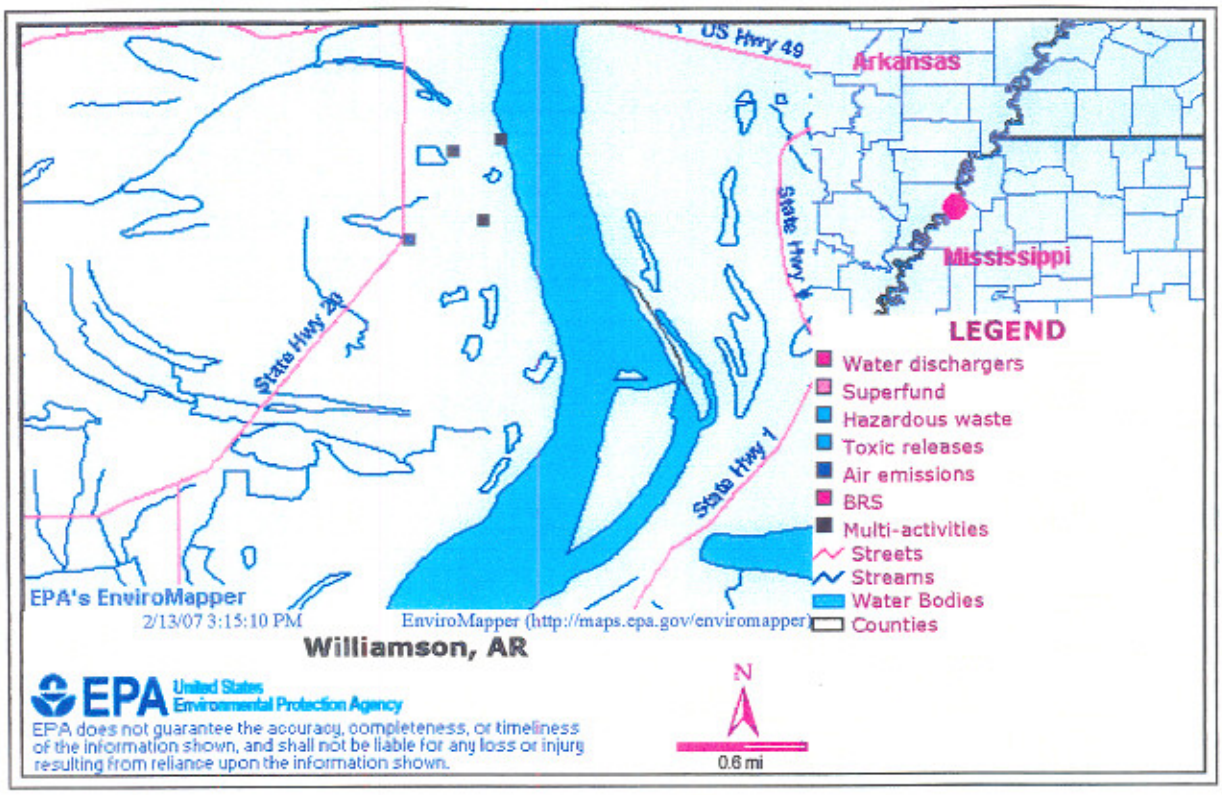
US Hwy 49
Arkansas
Mississippi
State Hwy 1
State Hwy 20
LEGEND
Water dischargers
Superfund
Hazardous waste
Toxic releases
Air emissions
BRS
Multi-activities
Streets
Streams
Water Bodies
Counties
EPA's EnviroMapper
2/13/07 3:15:10 PM
EnviroMapper (http://maps.epa.gov/enviromapper)
Williamson, AR
EPA United States Environmental Protection Agency
EPA does not guarantee the accuracy, completeness, or timeliness of the information shown, and shall not be liable for any loss or injury resulting from reliance upon the information shown.
N
0.6 mi

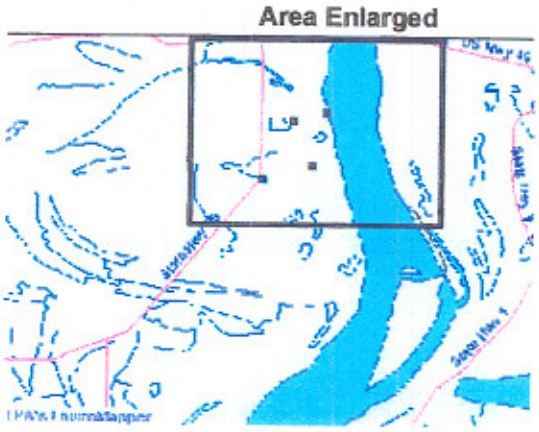
Area Enlarged

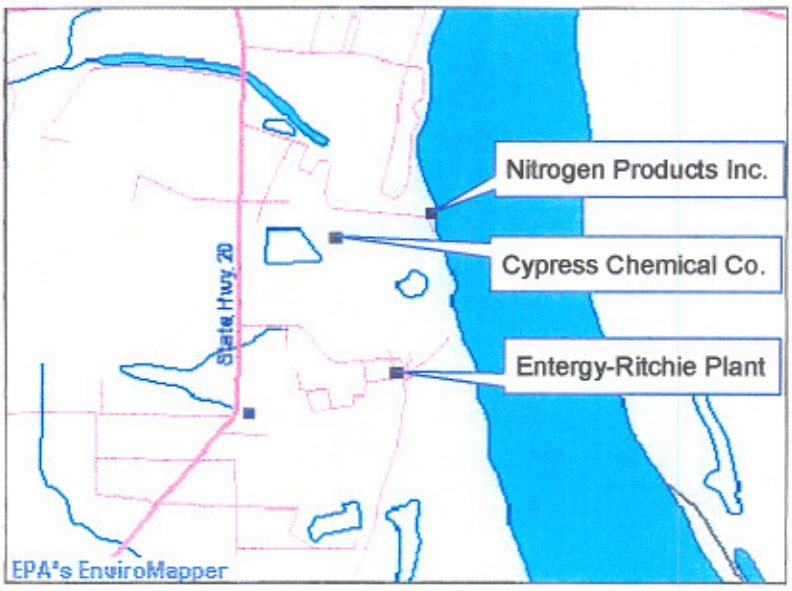
Nitrogen Products Inc.
Cypress Chemical Co.
Entergy-Ritchie Plant
State Hwy 20
EPA's EnviroMapper

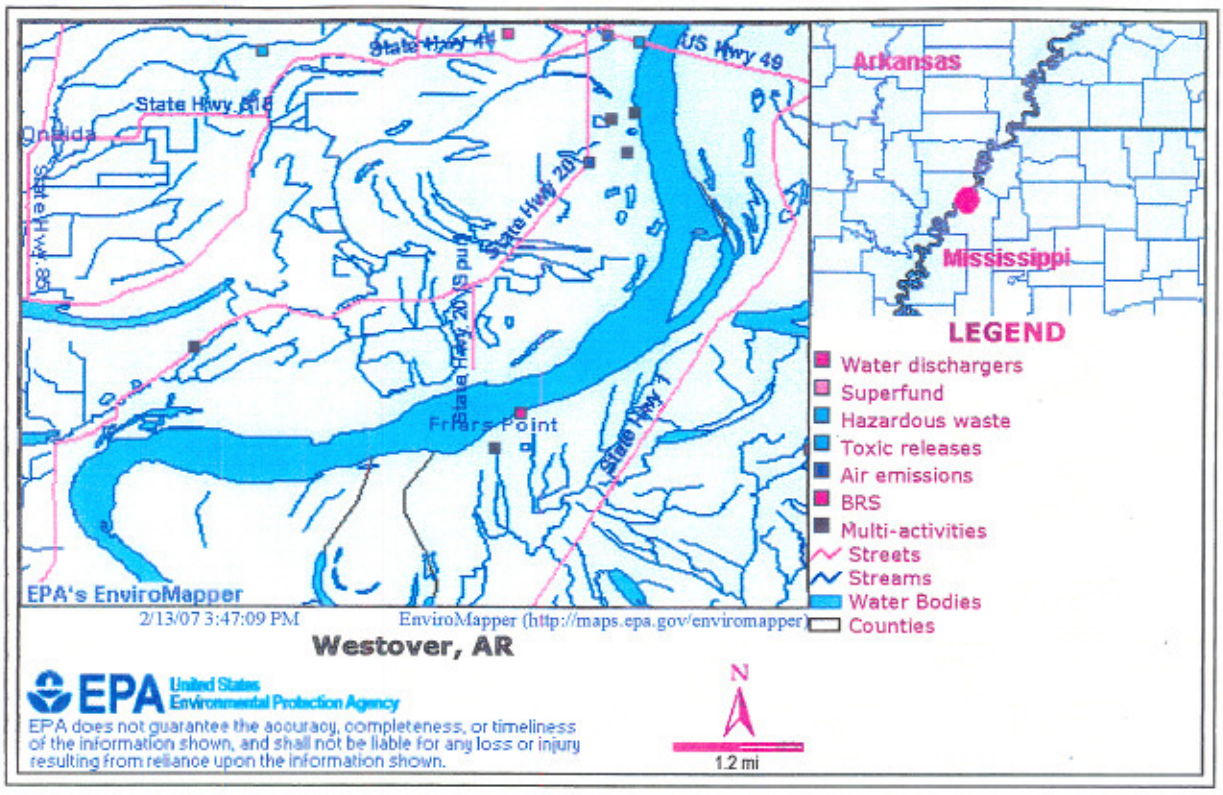
State Hwy 41
US Hwy 49
State Hwy 416
Oneida
State Hwy 80
State Hwy 20
US Hwy 20
Friars Point
State Hwy 1
EPA's EnviroMapper
2/13/07 3:47:09 PM
EnviroMapper (http://maps.epa.gov/enviromapper)
Westover, AR
Arkansas
Mississippi
LEGEND
Water dischargers
Superfund
Hazardous waste
Toxic releases
Air emissions
BRS
Multi-activities
Streets
Streams
Water Bodies
Counties
EPA United States Environmental Protection Agency
EPA does not guarantee the accuracy, completeness, or timeliness of the information shown, and shall not be liable for any loss or injury resulting from reliance upon the information shown.
N
1.2 mi

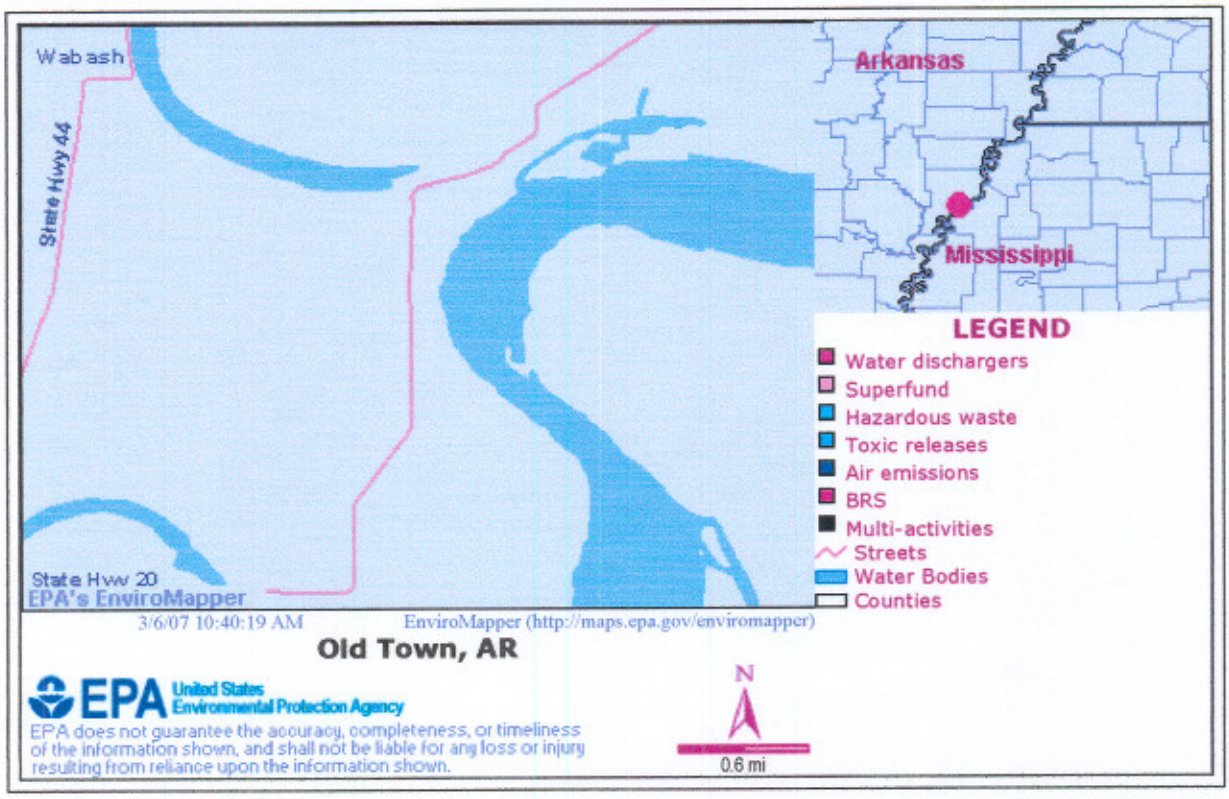
Wabash
State Hwy 44
State Hwy 20
EPA's EnviroMapper
Arkansas
Mississippi
LEGEND
Water dischargers
Superfund
Hazardous waste
Toxic releases
Air emissions
BRS
Multi-activities
Streets
Water Bodies
Counties
3/6/07 10:40:19 AM
EnviroMapper (http://maps.epa.gov/enviromapper)
Old Town, AR
EPA United States Environmental Protection Agency
EPA does not guarantee the accuracy, completeness, or timeliness of the information shown, and shall not be liable for any loss or injury resulting from reliance upon the information shown.
N
0.6 mi

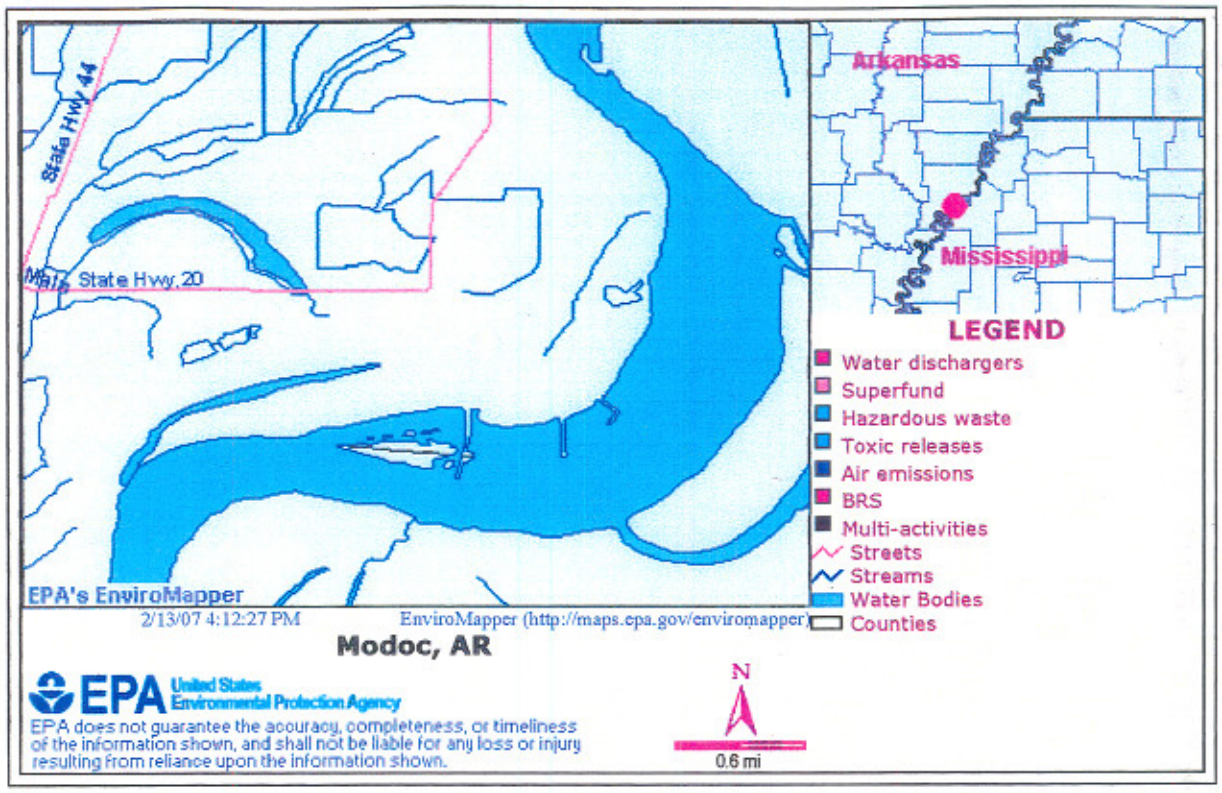
State Hwy 44
State Hwy 20
EPA's EnviroMapper
2/13/07 4:12:27 PM
EnviroMapper (http://maps.epa.gov/enviromapper)
Modoc, AR
EPA United States Environmental Protection Agency
EPA does not guarantee the accuracy, completeness, or timeliness of the information shown, and shall not be liable for any loss or injury resulting from reliance upon the information shown.
N
0.6 mi
Arkansas
Mississippi
LEGEND
Water dischargers
Superfund
Hazardous waste
Toxic releases
Air emissions
BRS
Multi-activities
Streets
Streams
Water Bodies
Counties

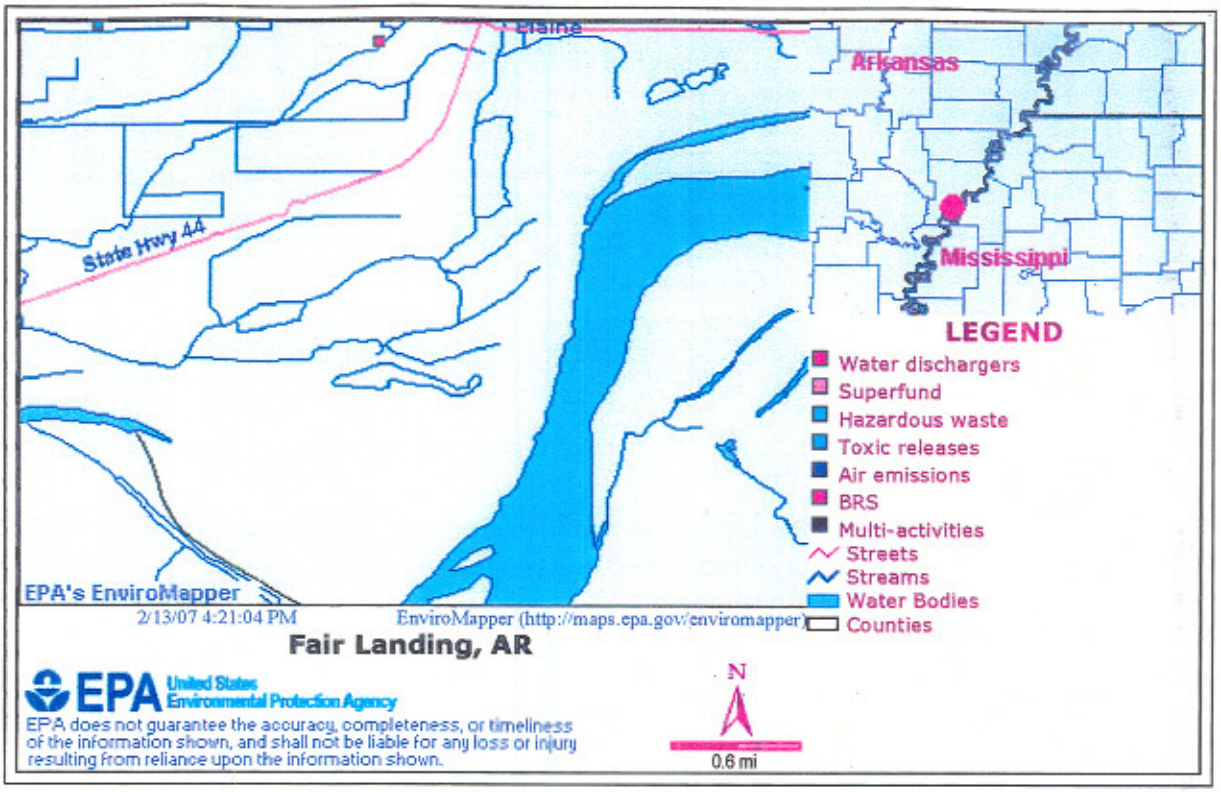
Elaine
Arkansas
State Hwy 44
Mississippi
LEGEND
Water dischargers
Superfund
Hazardous waste
Toxic releases
Air emissions
BRS
Multi-activities
Streets
Streams
Water Bodies
Counties
EPA's EnviroMapper
2/13/07 4:21:04 PM
EnviroMapper (http://maps.epa.gov/enviromapper)
Fair Landing, AR
EPA United States Environmental Protection Agency
EPA does not guarantee the accuracy, completeness, or timeliness of the information shown, and shall not be liable for any loss or injury resulting from reliance upon the information shown.
N
0.6 mi

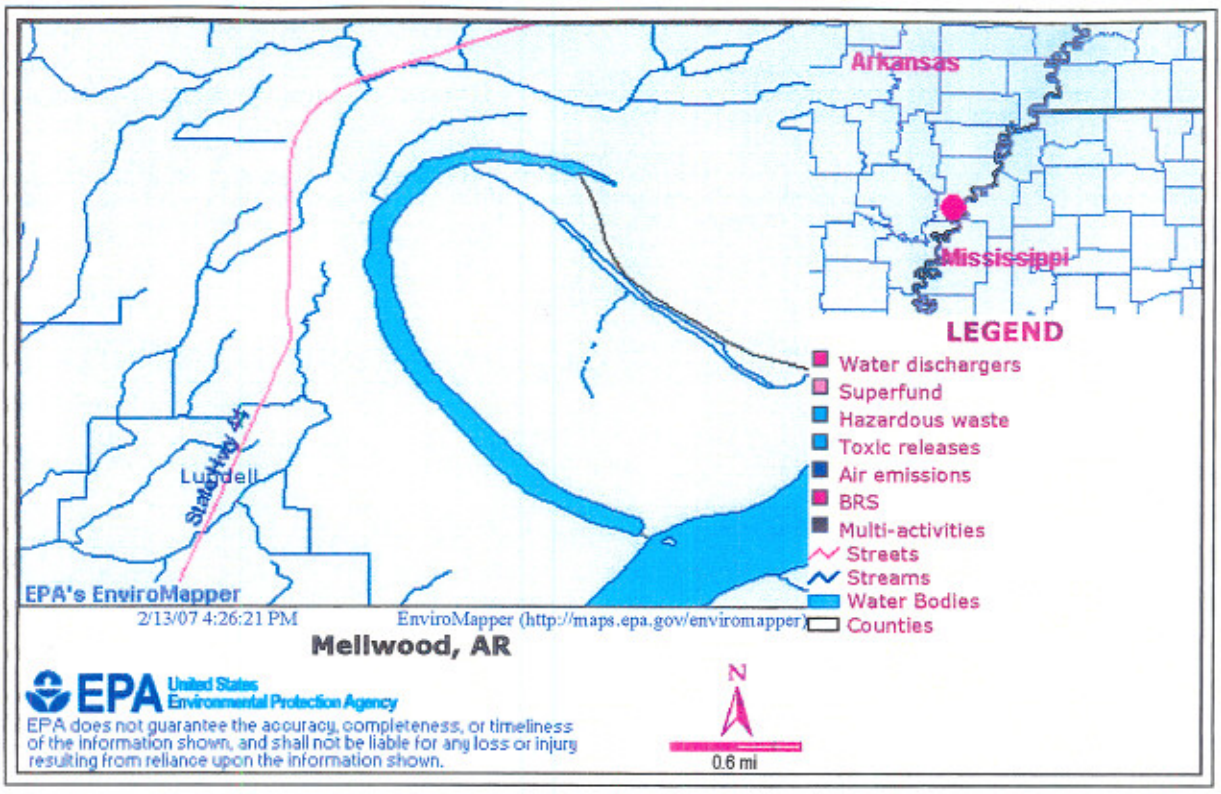
Arkansas
Mississippi
LEGEND
Water dischargers
Superfund
Hazardous waste
Toxic releases
Air emissions
BRS
Multi-activities
Streets
Streams
Water Bodies
Counties
Lundell
EPA's EnviroMapper
2/13/07 4:26:21 PM
EnviroMapper (http://maps.epa.gov/enviromapper)
Mellwood, AR
EPA United States Environmental Protection Agency
EPA does not guarantee the accuracy, completeness, or timeliness of the information shown, and shall not be liable for any loss or injury resulting from reliance upon the information shown.
N
0.6 mi

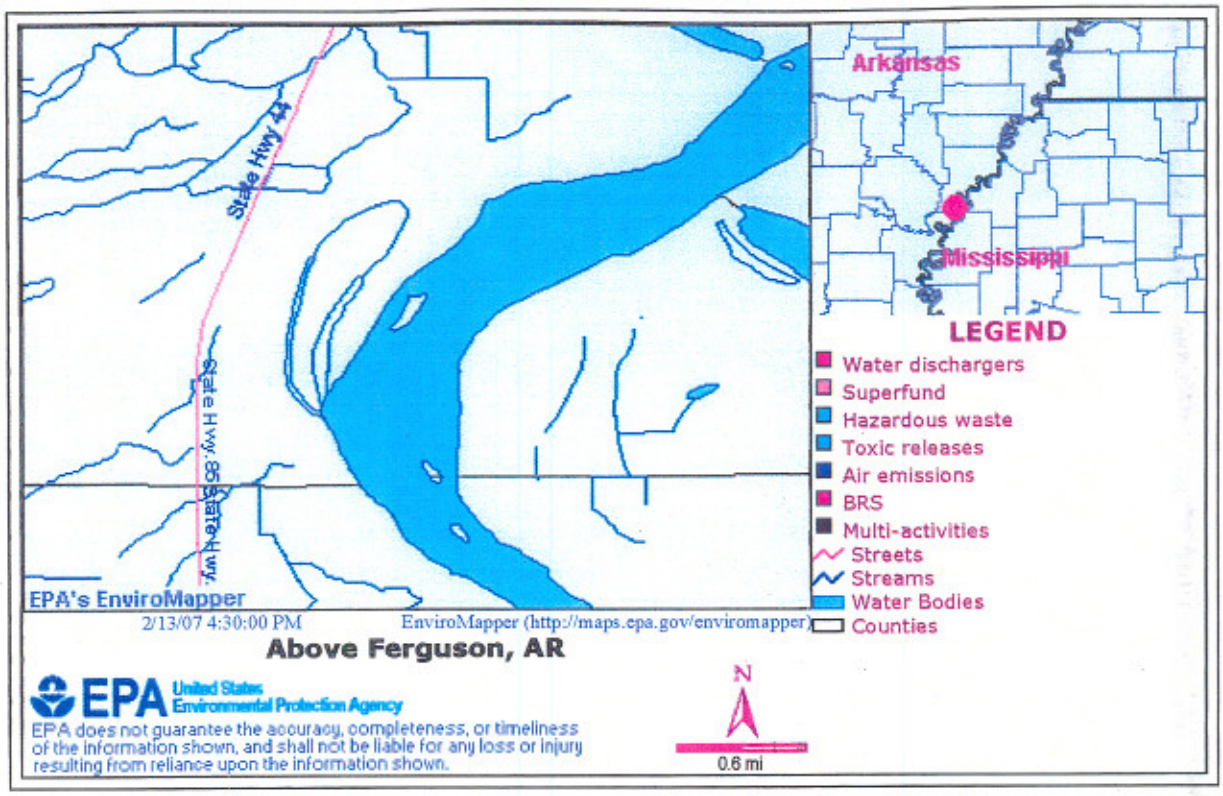
State Hwy 44
State Hwy 85
State Hwy
EPA's EnviroMapper
2/13/07 4:30:00 PM
EnviroMapper (http://maps.epa.gov/enviromapper)
Above Ferguson, AR
EPA United States Environmental Protection Agency
EPA does not guarantee the accuracy, completeness, or timeliness of the information shown, and shall not be liable for any loss or injury resulting from reliance upon the information shown.
N
0.6 mi
Arkansas
Mississippi
LEGEND
Water dischargers
Superfund
Hazardous waste
Toxic releases
Air emissions
BRS
Multi-activities
Streets
Streams
Water Bodies
Counties

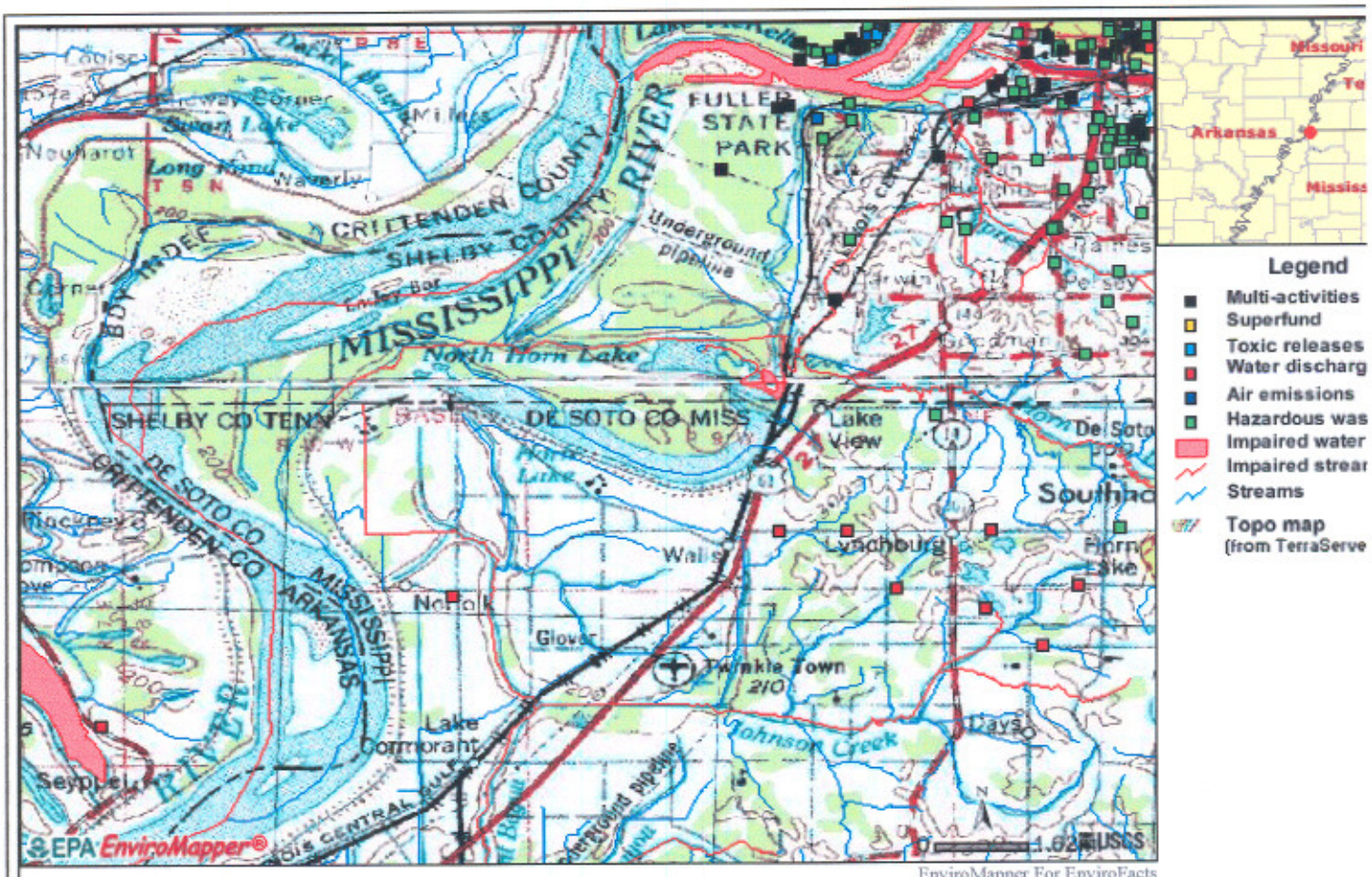


EnviroMapper For EnviroFacts

**Walls, MS**

EPA United States Environmental Protection Agency

EPA does not guarantee the accuracy, completeness, or timeliness of the information shown, and shall not be liable for any loss or injury resulting from reliance upon the information shown.

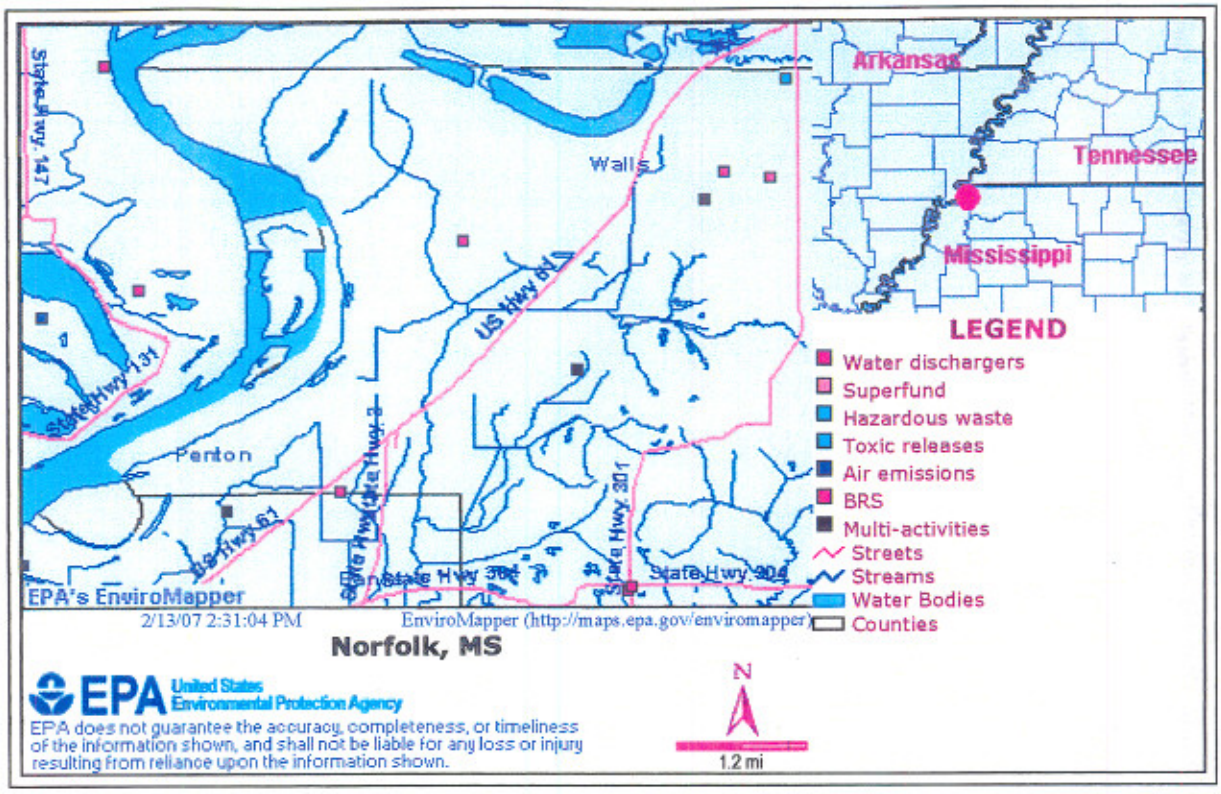
Arkansas
Tennessee
Mississippi
Walls
Penton
US Hwy 61
State Hwy 301
State Hwy 304
LEGEND
Water dischargers
Superfund
Hazardous waste
Toxic releases
Air emissions
BRS
Multi-activities
Streets
Streams
Water Bodies
Counties
EPA's EnviroMapper
2/13/07 2:31:04 PM
EnviroMapper (http://maps.epa.gov/enviromapper)
Norfolk, MS
EPA United States Environmental Protection Agency
EPA does not guarantee the accuracy, completeness, or timeliness of the information shown, and shall not be liable for any loss or injury resulting from reliance upon the information shown.
N
1.2 mi

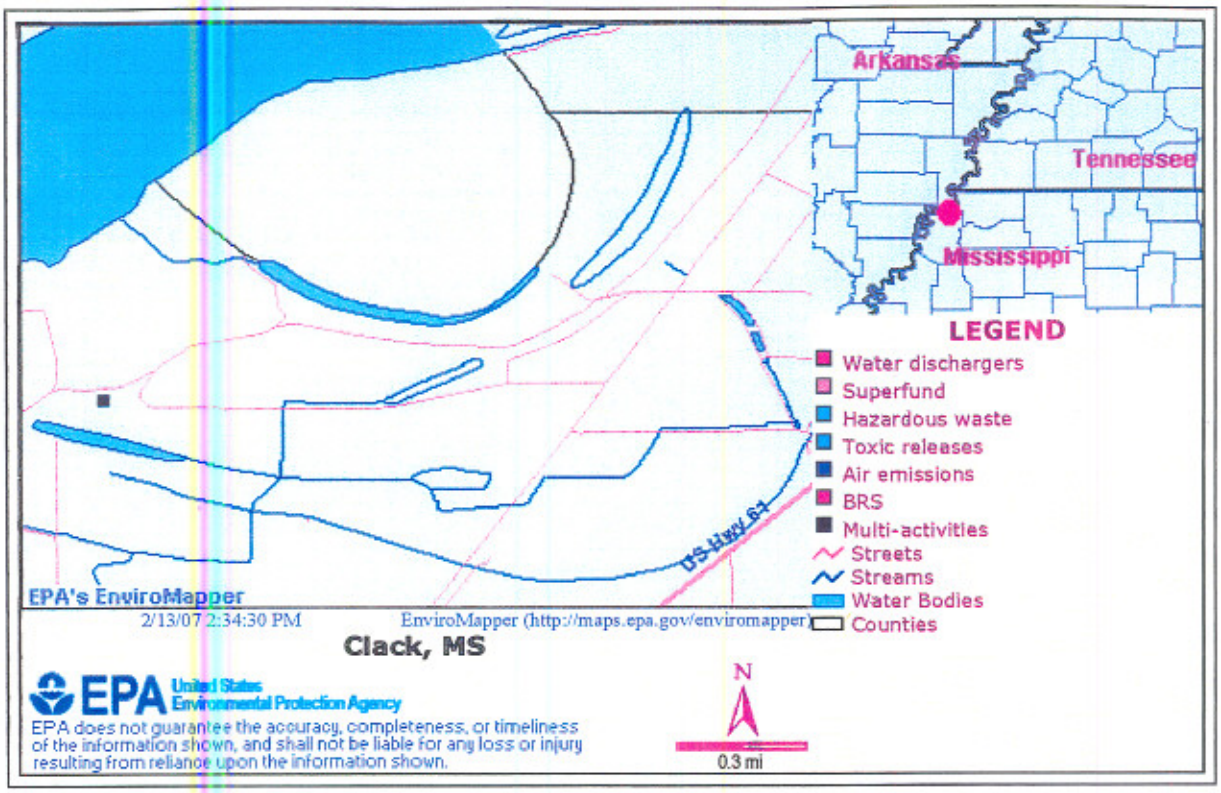
Arkansas
Tennessee
Mississippi
LEGEND
Water dischargers
Superfund
Hazardous waste
Toxic releases
Air emissions
BRS
Multi-activities
Streets
Streams
Water Bodies
Counties
US Hwy 61
EPA's EnviroMapper
2/13/07 2:34:30 PM
EnviroMapper (http://maps.epa.gov/enviromapper)
Clack, MS
EPA United States Environmental Protection Agency
EPA does not guarantee the accuracy, completeness, or timeliness of the information shown, and shall not be liable for any loss or injury resulting from reliance upon the information shown.
N
0.3 mi

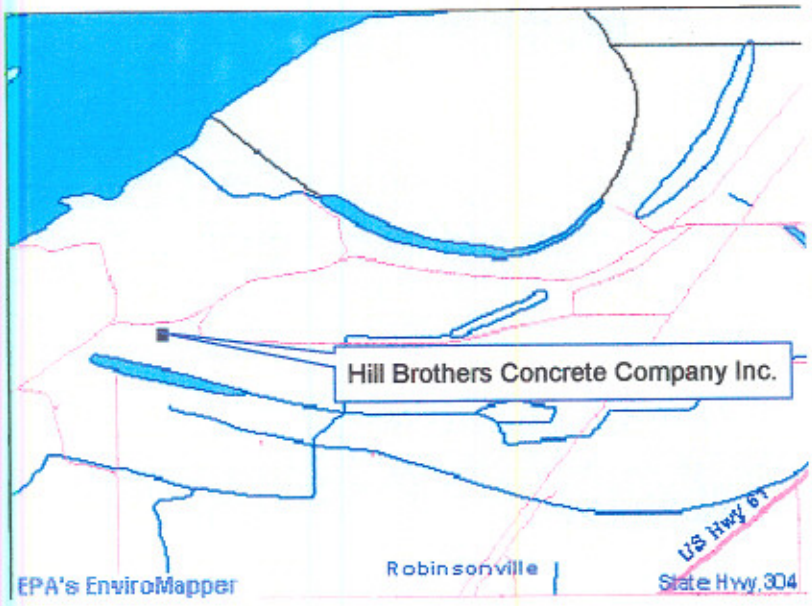
Hill Brothers Concrete Company Inc.
US Hwy 61
EPA's EnviroMapper
Robinsonville
State Hwy 304

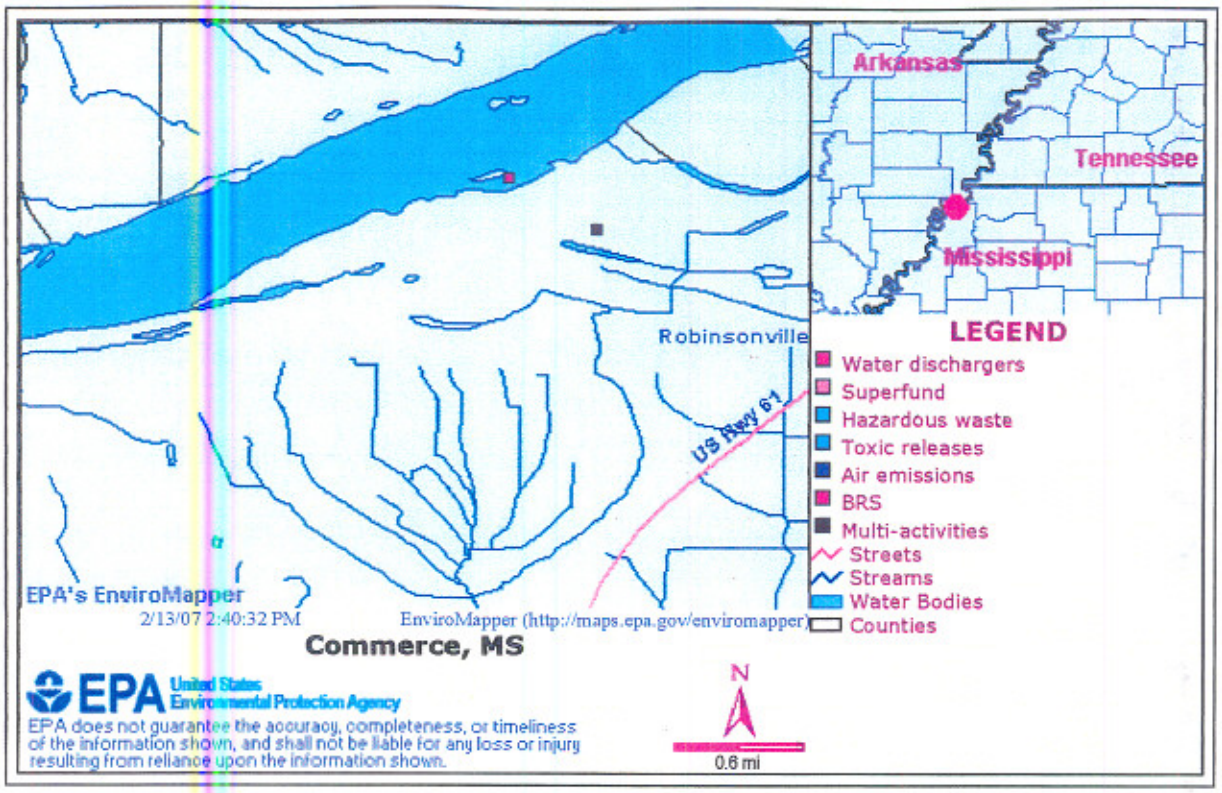
Arkansas
Tennessee
Mississippi
Robinsonville
US Hwy 61
LEGEND
Water dischargers
Superfund
Hazardous waste
Toxic releases
Air emissions
BRS
Multi-activities
Streets
Streams
Water Bodies
Counties
EPA's EnviroMapper
2/13/07 2:40:32 PM
EnviroMapper (http://maps.epa.gov/enviromapper)
Commerce, MS
EPA United States Environmental Protection Agency
EPA does not guarantee the accuracy, completeness, or timeliness of the information shown, and shall not be liable for any loss or injury resulting from reliance upon the information shown.
N
0.6 mi

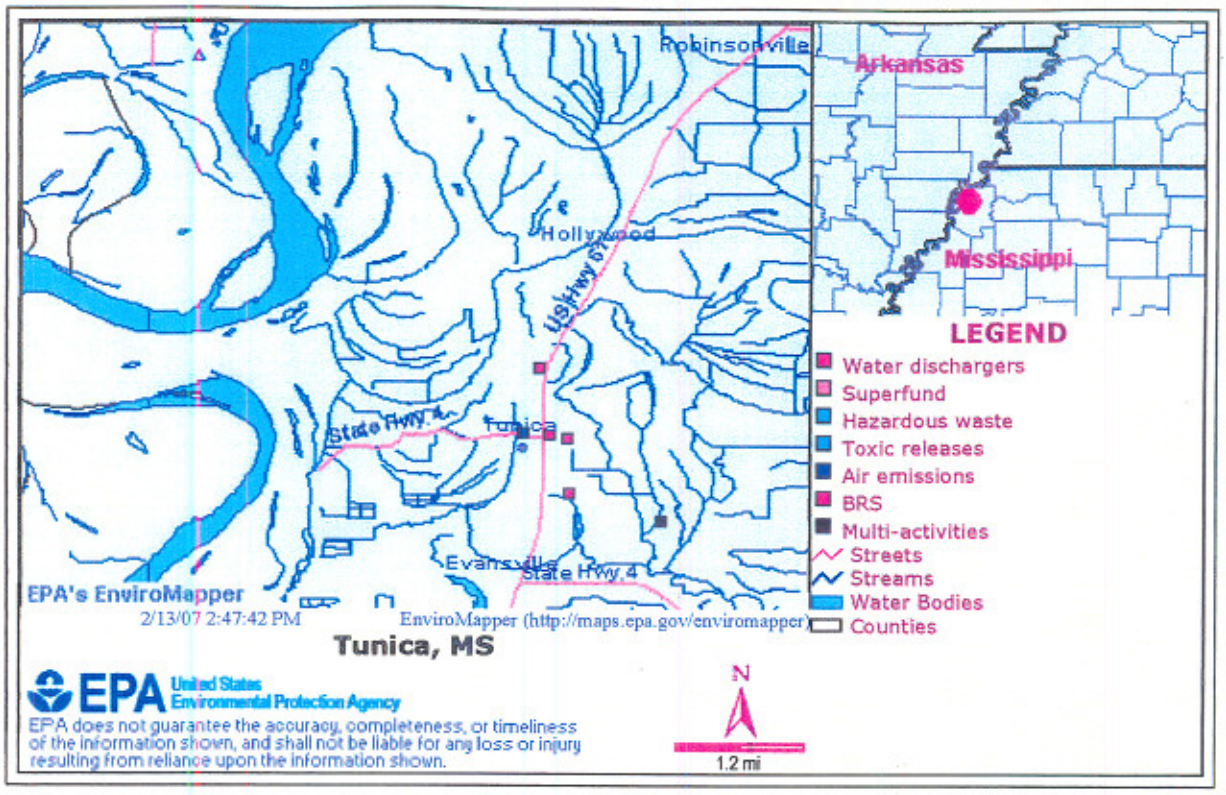
Robinsonville
Hollywood
Us Hwy 61
State Hwy 4
Tunica
Evansville
State Hwy 4
Arkansas
Mississippi
LEGEND
Water dischargers
Superfund
Hazardous waste
Toxic releases
Air emissions
BRS
Multi-activities
Streets
Streams
Water Bodies
Counties
EPA's EnviroMapper
2/13/07 2:47:42 PM
EnviroMapper (http://maps.epa.gov/enviromapper)
Tunica, MS
EPA United States Environmental Protection Agency
EPA does not guarantee the accuracy, completeness, or timeliness of the information shown, and shall not be liable for any loss or injury resulting from reliance upon the information shown.
N
1.2 mi

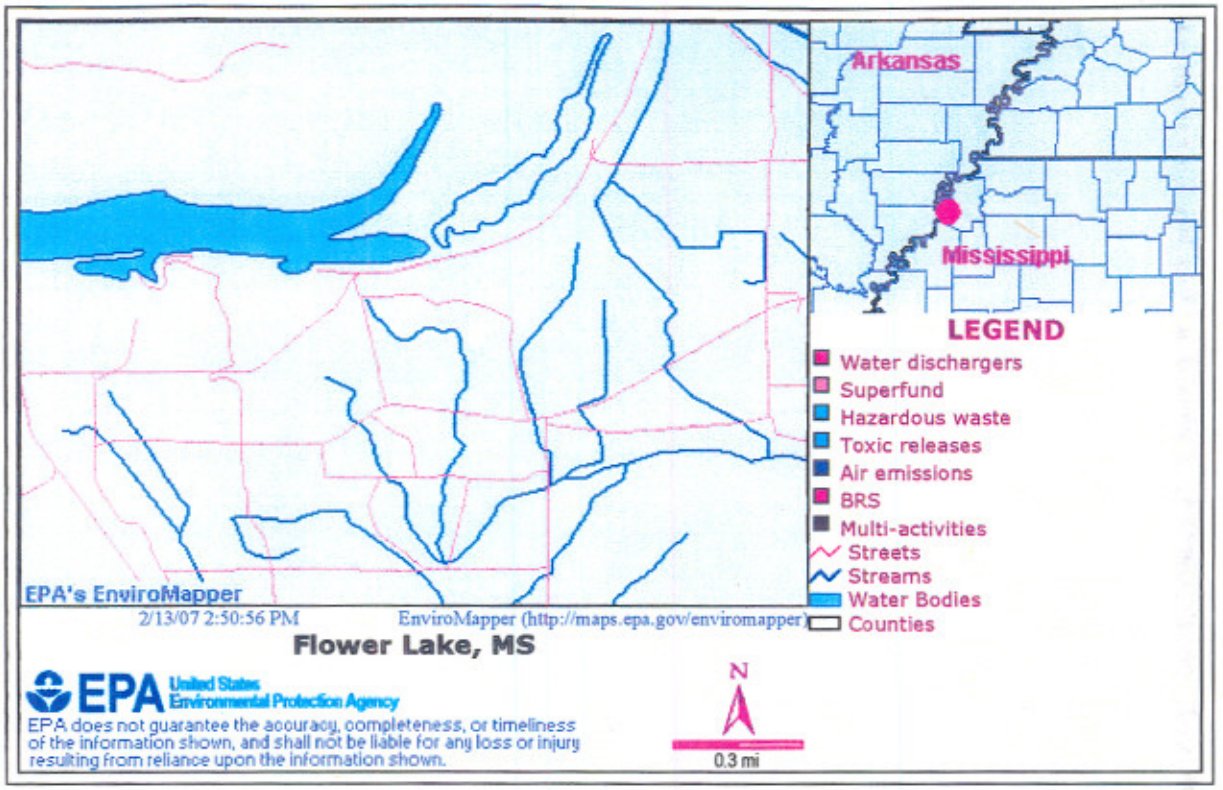
Arkansas
Mississippi
LEGEND
Water dischargers
Superfund
Hazardous waste
Toxic releases
Air emissions
BRS
Multi-activities
Streets
Streams
Water Bodies
Counties
EPA's EnviroMapper
2/13/07 2:50:56 PM
EnviroMapper (http://maps.epa.gov/enviromapper)
Flower Lake, MS
EPA United States Environmental Protection Agency
EPA does not guarantee the accuracy, completeness, or timeliness of the information shown, and shall not be liable for any loss or injury resulting from reliance upon the information shown.
N
0.3 mi

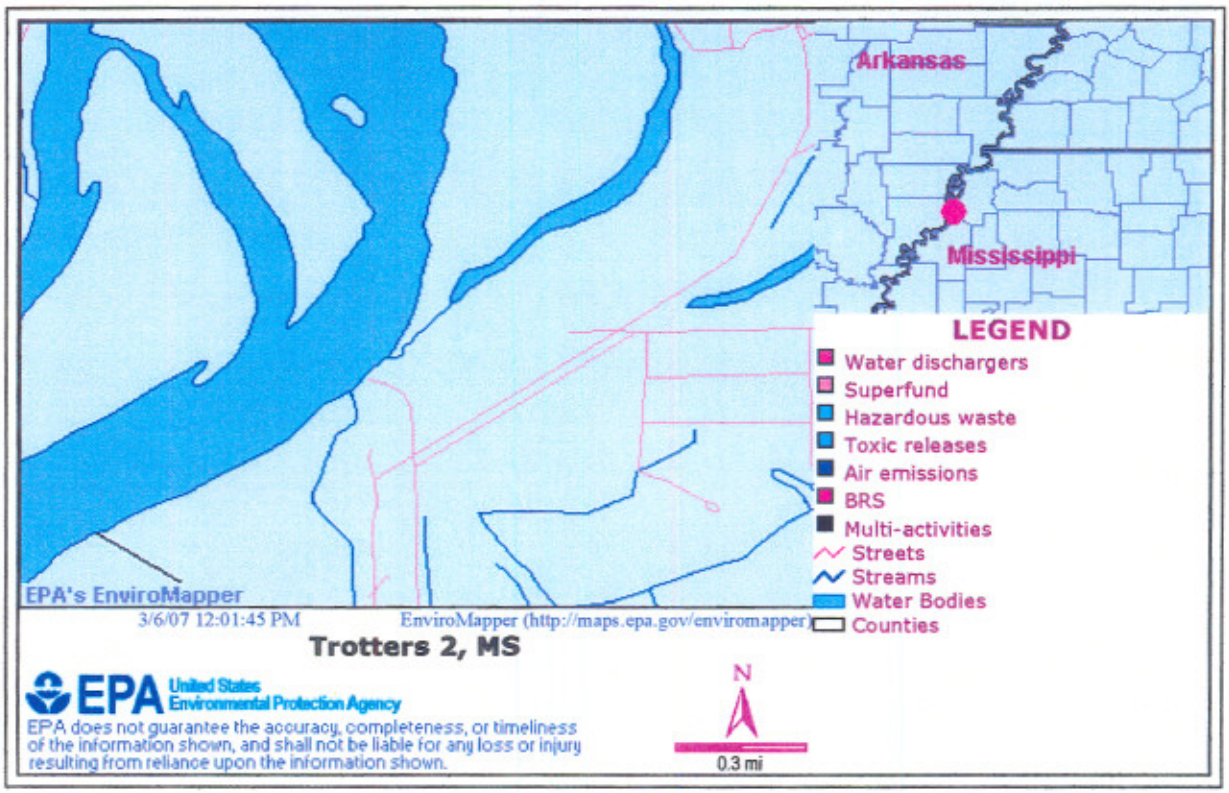
Arkansas
Mississippi
LEGEND
Water dischargers
Superfund
Hazardous waste
Toxic releases
Air emissions
BRS
Multi-activities
Streets
Streams
Water Bodies
Counties
EPA's EnviroMapper
3/6/07 12:01:45 PM
EnviroMapper (http://maps.epa.gov/enviromapper)
Trotters 2, MS
EPA United States Environmental Protection Agency
EPA does not guarantee the accuracy, completeness, or timeliness of the information shown, and shall not be liable for any loss or injury resulting from reliance upon the information shown.
N
0.3 mi

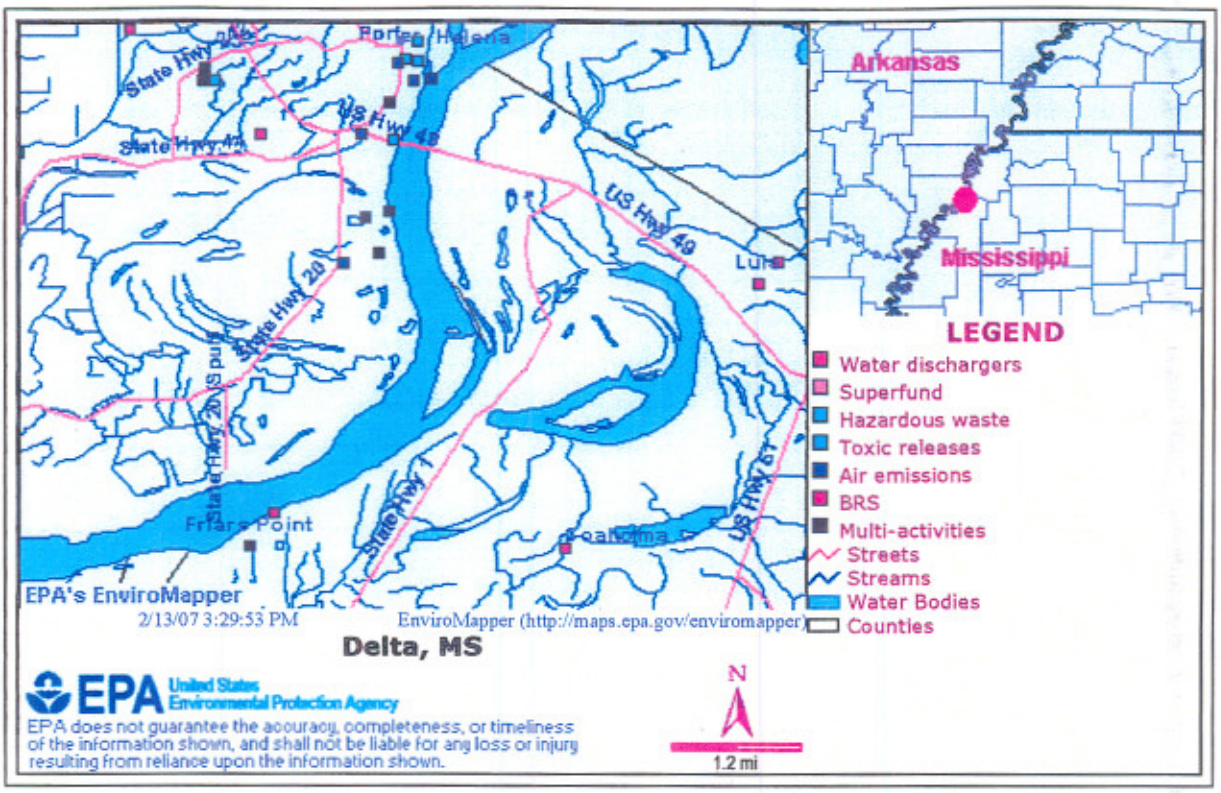
Arkansas
Mississippi
LEGEND
Water dischargers
Superfund
Hazardous waste
Toxic releases
Air emissions
BRS
Multi-activities
Streets
Streams
Water Bodies
Counties
US Hwy 49
State Hwy 20
State Hwy 1
US Hwy 61
Friars Point
Lula
EPA's EnviroMapper
2/13/07 3:29:53 PM
EnviroMapper (http://maps.epa.gov/enviromapper)
Delta, MS
EPA United States Environmental Protection Agency
EPA does not guarantee the accuracy, completeness, or timeliness of the information shown, and shall not be liable for any loss or injury resulting from reliance upon the information shown.
N
1.2 mi

Area Enlarged

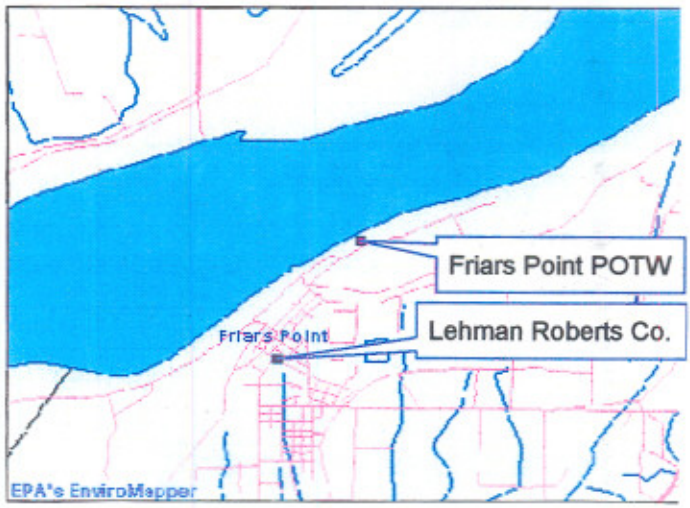
Friars Point POTW
Lehman Roberts Co.
Friars Point
EPA's EnviroMapper

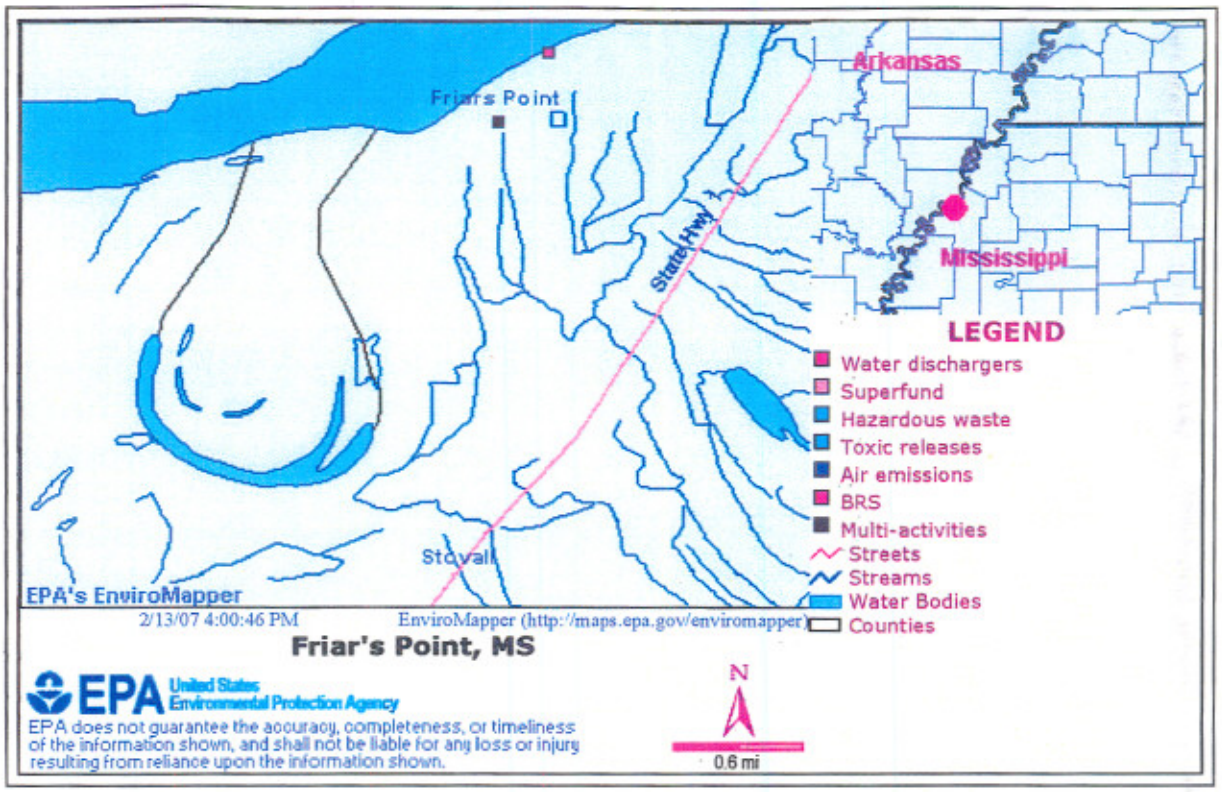
Friars Point
State Hwy
Stovall
Arkansas
Mississippi
LEGEND
Water dischargers
Superfund
Hazardous waste
Toxic releases
Air emissions
BRS
Multi-activities
Streets
Streams
Water Bodies
Counties
EPA's EnviroMapper
2/13/07 4:00:46 PM
EnviroMapper (http://maps.epa.gov/enviromapper)
Friar's Point, MS
EPA United States Environmental Protection Agency
EPA does not guarantee the accuracy, completeness, or timeliness of the information shown, and shall not be liable for any loss or injury resulting from reliance upon the information shown.
N
0.6 mi

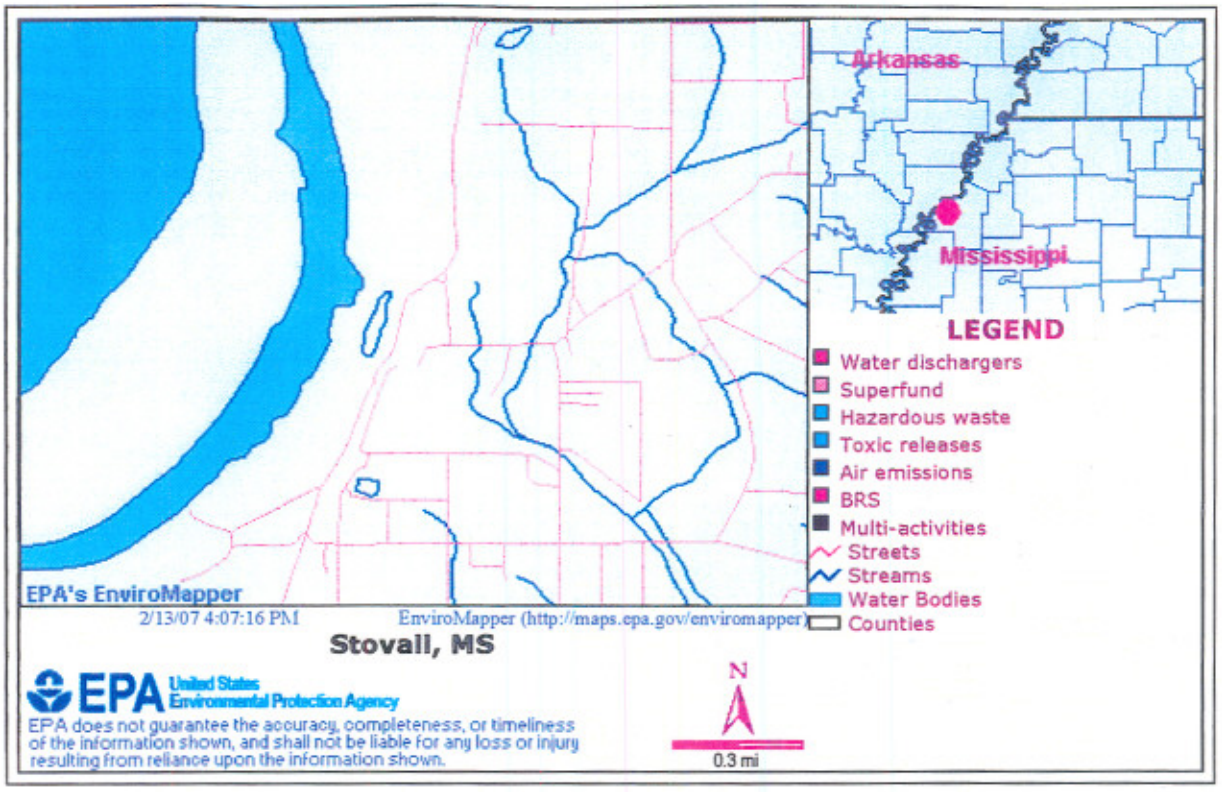
Arkansas
Mississippi
LEGEND
Water dischargers
Superfund
Hazardous waste
Toxic releases
Air emissions
BRS
Multi-activities
Streets
Streams
Water Bodies
Counties
EPA's EnviroMapper
2/13/07 4:07:16 PM
EnviroMapper (http://maps.epa.gov/enviromapper)
Stovall, MS
EPA United States Environmental Protection Agency
EPA does not guarantee the accuracy, completeness, or timeliness of the information shown, and shall not be liable for any loss or injury resulting from reliance upon the information shown.
N
0.3 mi

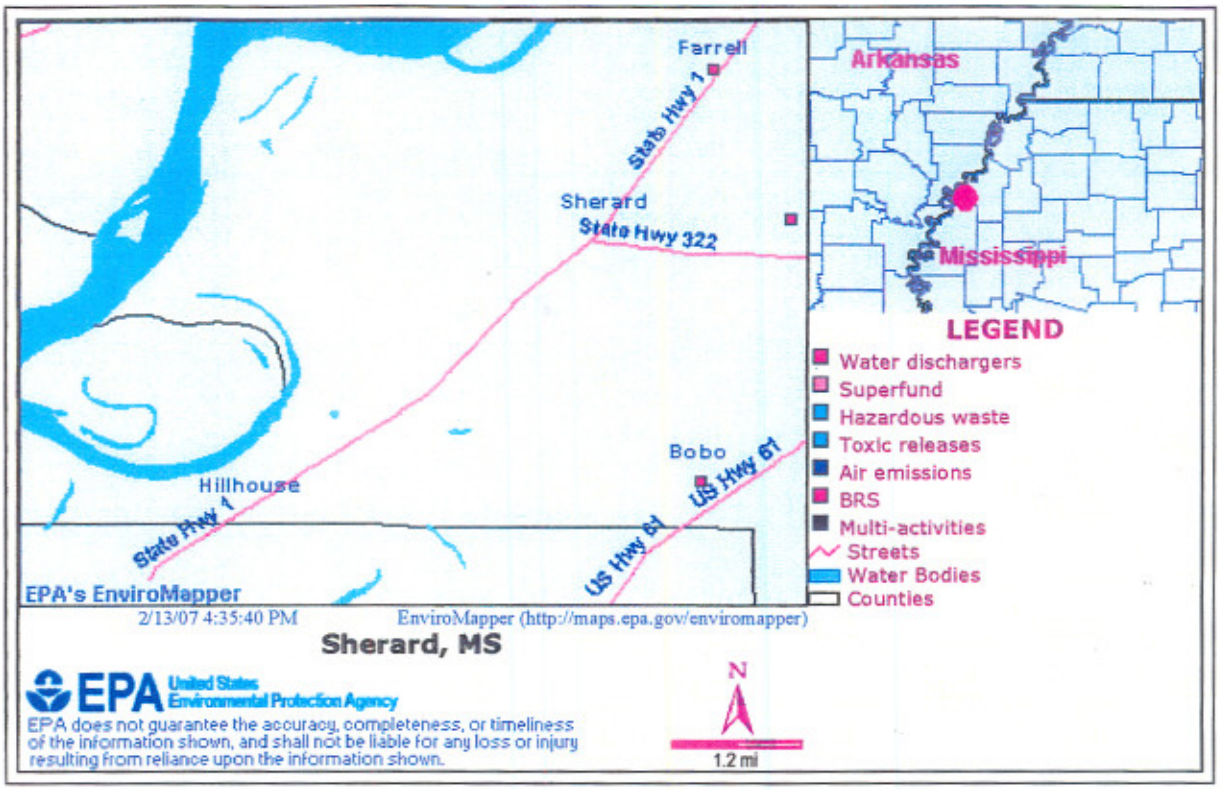
Farrell
State Hwy 1
Sherard
State Hwy 322
Bobo
US Hwy 61
Hillhouse
State Hwy 1
US Hwy 61
EPA's EnviroMapper
2/13/07 4:35:40 PM
EnviroMapper (http://maps.epa.gov/enviromapper)
Sherard, MS
EPA United States Environmental Protection Agency
EPA does not guarantee the accuracy, completeness, or timeliness of the information shown, and shall not be liable for any loss or injury resulting from reliance upon the information shown.
N
1.2 mi
Arkansas
Mississippi
LEGEND
Water dischargers
Superfund
Hazardous waste
Toxic releases
Air emissions
BRS
Multi-activities
Streets
Water Bodies
Counties

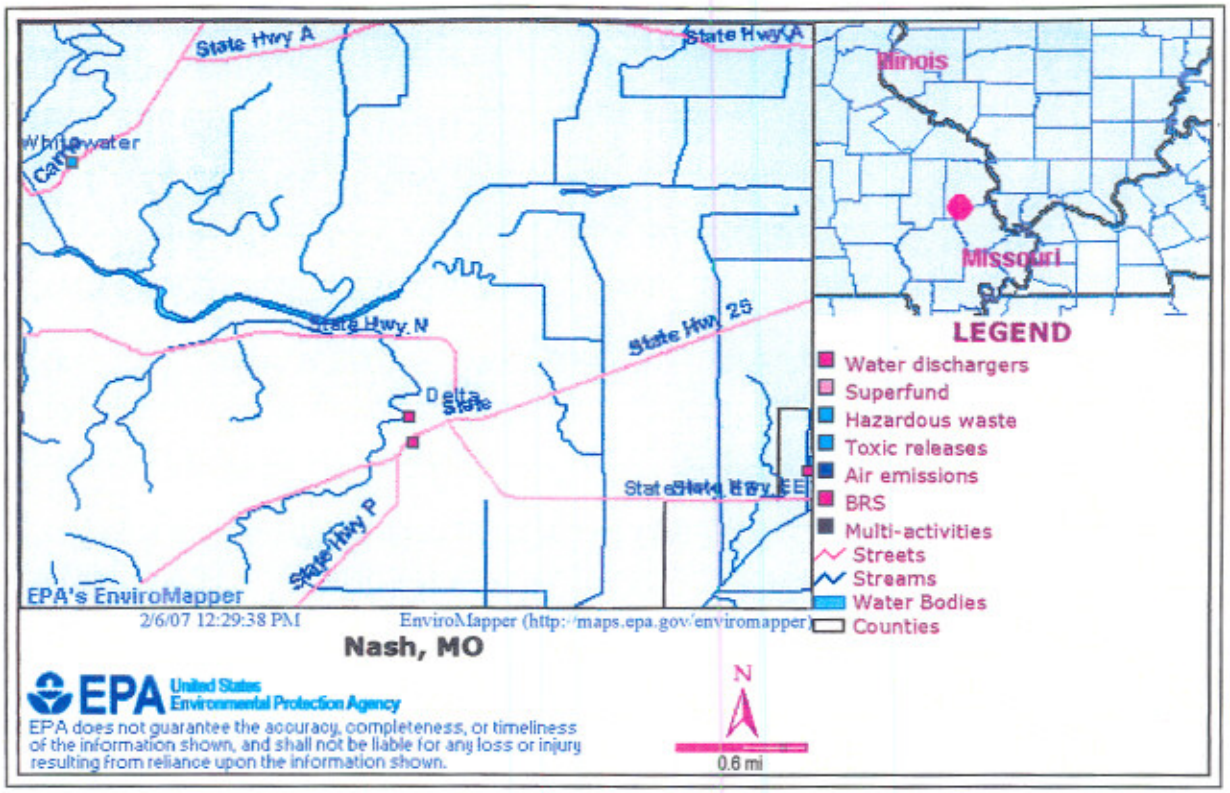
State Hwy A
State Hwy A
Whitewater
Cape
Illinois
Missouri
State Hwy N
State Hwy 25
Delta State
State Hwy EE
State Hwy P
EPA's EnviroMapper
2/6/07 12:29:38 PM
EnviroMapper (http://maps.epa.gov/enviromapper)
Nash, MO
LEGEND
Water dischargers
Superfund
Hazardous waste
Toxic releases
Air emissions
BRS
Multi-activities
Streets
Streams
Water Bodies
Counties
EPA United States Environmental Protection Agency
EPA does not guarantee the accuracy, completeness, or timeliness of the information shown, and shall not be liable for any loss or injury resulting from reliance upon the information shown.
N
0.6 mi

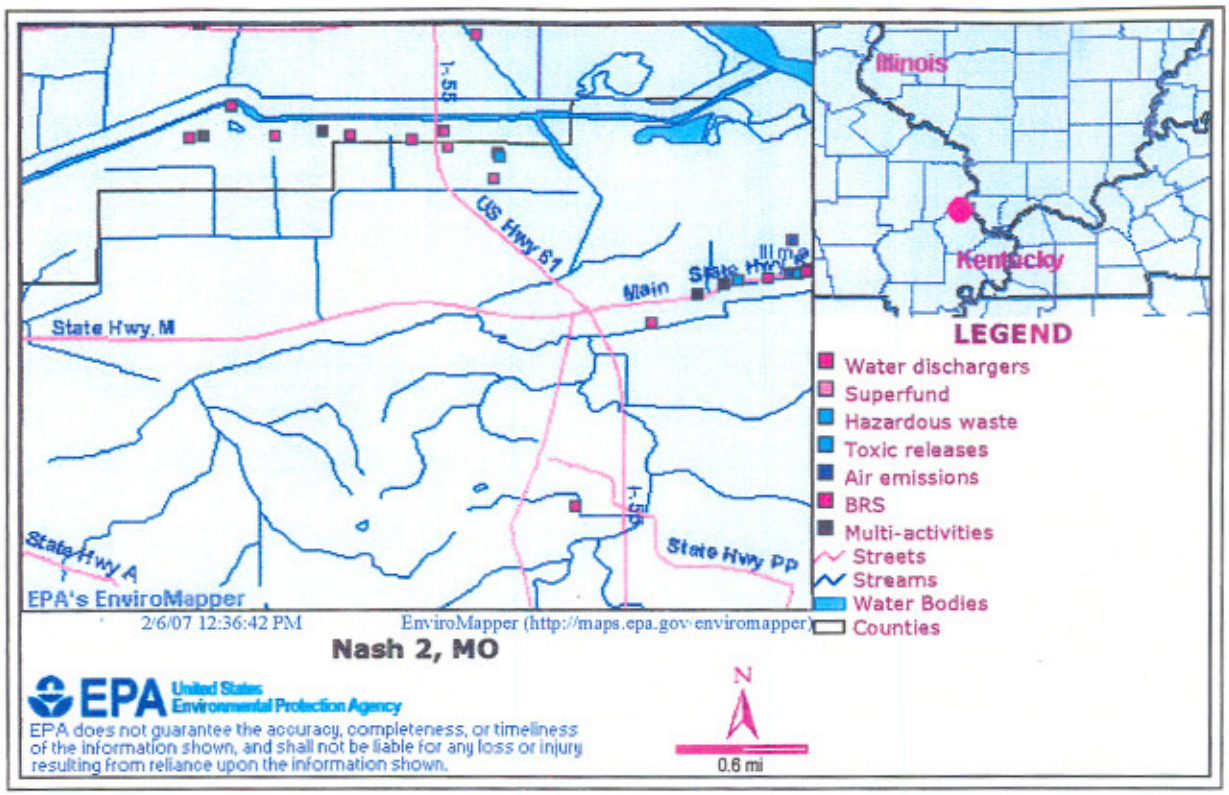


2/6/07 12:36:42 PM EnviroMapper (http://maps.epa.gov/enviromapper)

**Nash 2, MO**

EPA United States Environmental Protection Agency

EPA does not guarantee the accuracy, completeness, or timeliness of the information shown, and shall not be liable for any loss or injury resulting from reliance upon the information shown.

U.S. Environmental Protection Agency

# EnviroMapper for Envirofacts

Contact Us

EPA Home > EnviroMapper > EnviroMapper for Envirofacts > Mapping Result

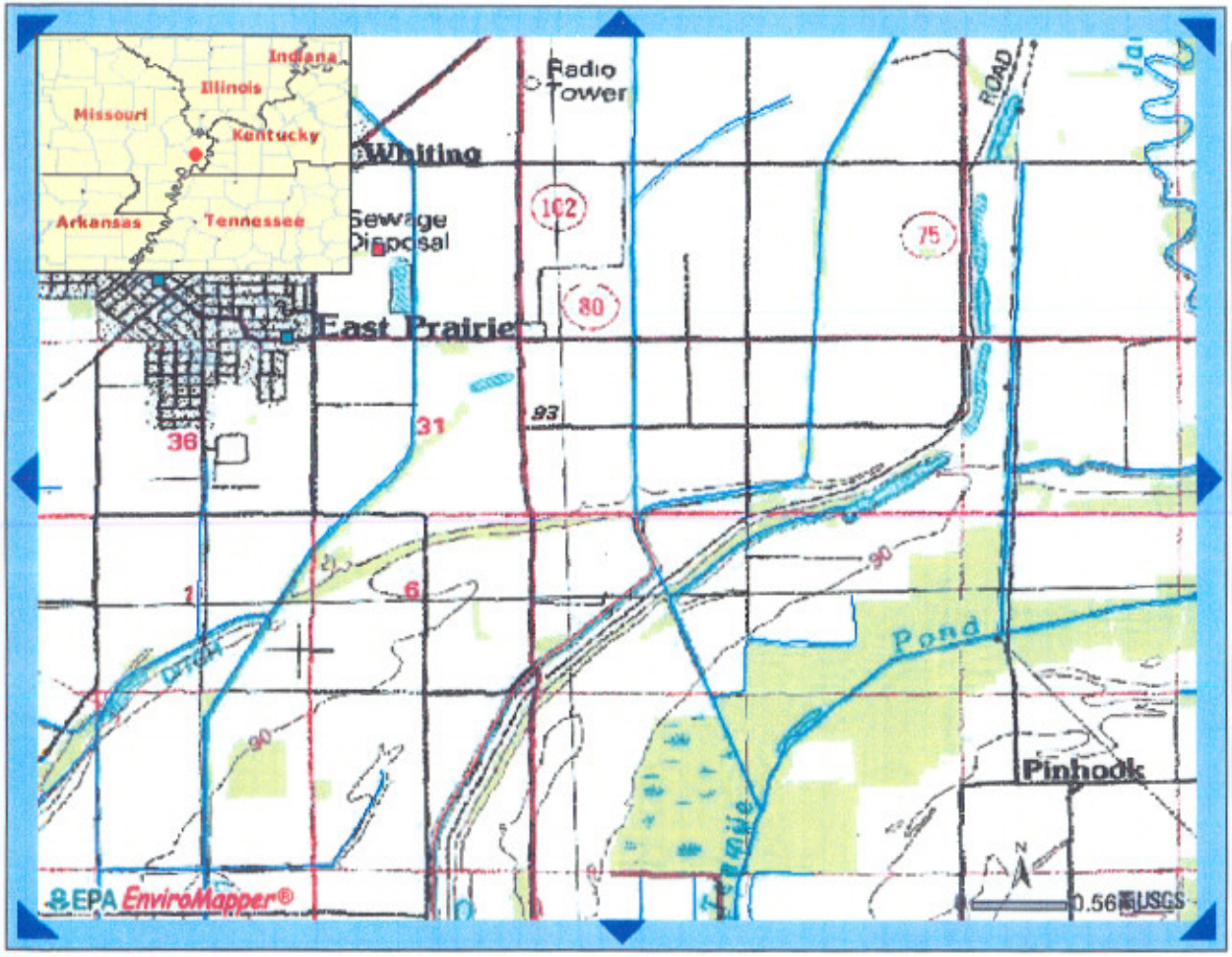


Features | Legend | Facilities

**Legend**

- Multi-activities
- Superfund
- Toxic releases
- Water dischargers
- Air emissions
- Hazardous waste
- Impaired water bodies
- Impaired streams
- Streams
- Topo map (from TerraServer)

Redraw Map

Zoom In | Zoom Out | Change background | Topo Map | Locator Map

Click map to | Recenter | Show Site Info | Identify | - Select - | Goto WME

Barnes Ridge, MO #1

U.S. Environmental Protection Agency

# EnviroMapper for Envirofacts

Contact Us

EPA Home > EnviroMapper > EnviroMapper for Envirofacts > Mapping Result

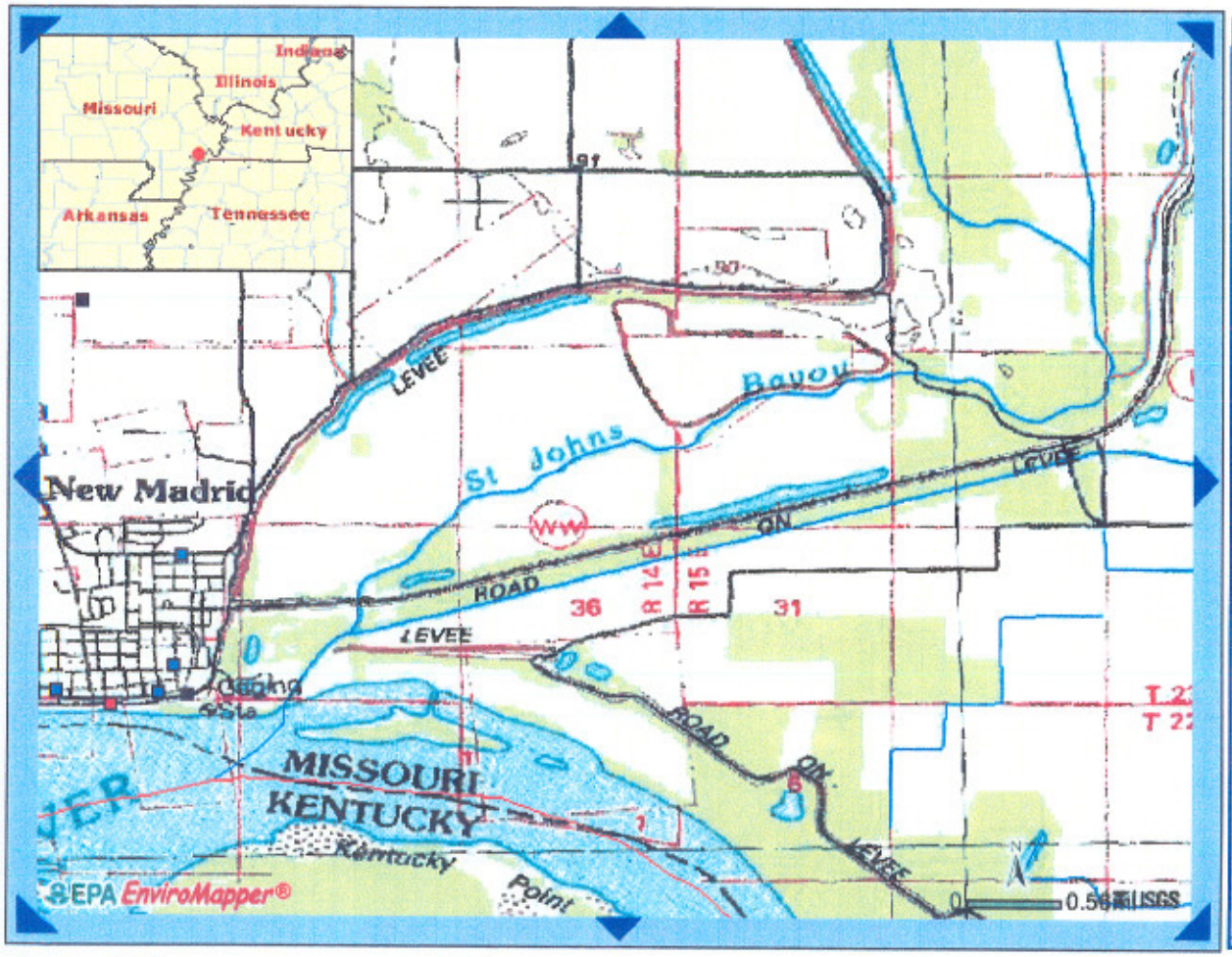


Features | Legend | Facilities

**Legend**

- Multi-activities
- Superfund
- Toxic releases
- Water dischargers
- Air emissions
- Hazardous waste
- Impaired water bodies
- Impaired streams
- Streams
- Topo map (from TerraServer)

Redraw Map

Zoom In | Zoom Out | Change background: Topo Map | Locator Map

Click map to: Recenter | Show Site Info | Identify - Select - | Goto WME

Barnes Ridge, MO #2

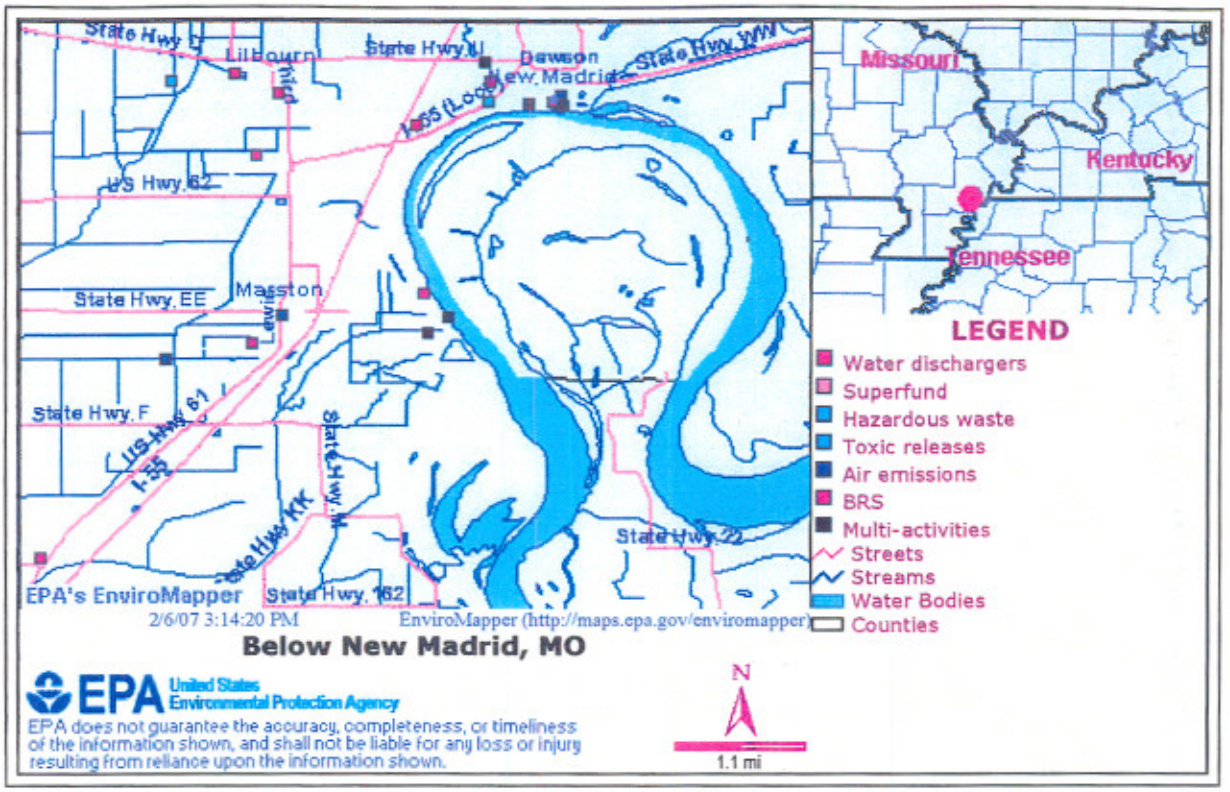
State Hwy
Lilbourn
State Hwy U
Dawson
New Madrid
State Hwy WW
I-55 (Loop)
US Hwy 62
State Hwy EE
Marston
State Hwy F
US Hwy 61
I-55
State Hwy KK
State Hwy M
State Hwy 22
State Hwy 162
EPA's EnviroMapper
2/6/07 3:14:20 PM
EnviroMapper (http://maps.epa.gov/enviromapper)
Below New Madrid, MO
EPA United States Environmental Protection Agency
EPA does not guarantee the accuracy, completeness, or timeliness of the information shown, and shall not be liable for any loss or injury resulting from reliance upon the information shown.
N
1.1 mi
Missouri
Kentucky
Tennessee
LEGEND
Water dischargers
Superfund
Hazardous waste
Toxic releases
Air emissions
BRS
Multi-activities
Streets
Streams
Water Bodies
Counties

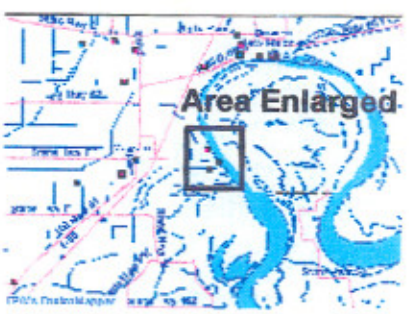
Area Enlarged


Louis Dreyfus Corporation
New Madrid Power Plant
Noranda Aluminum Incorporated

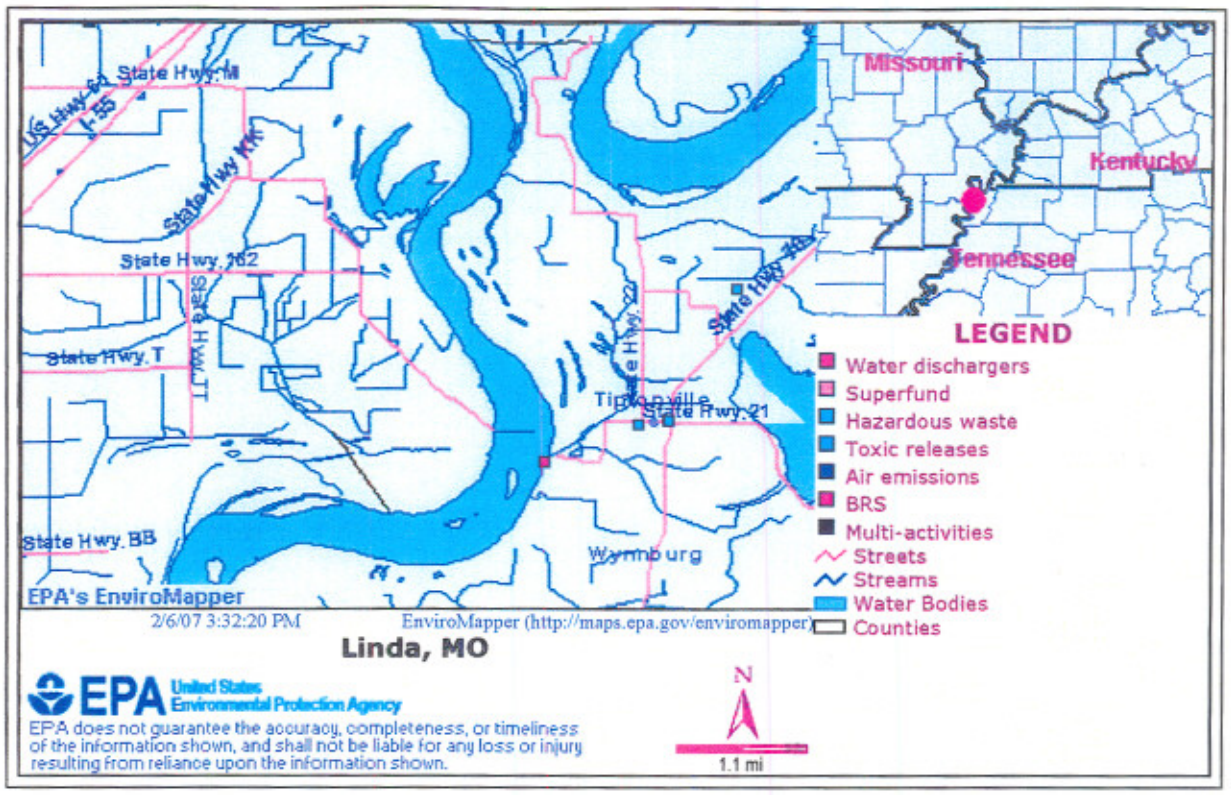
State Hwy. M
US Hwy 61
I-55
State Hwy KK
State Hwy. 162
State Hwy. T
State Hwy. TT
State Hwy. 22
State Hwy. 21
State Hwy. 70
Tiptonville
Wynnburg
State Hwy. BB
EPA's EnviroMapper
Missouri
Kentucky
Tennessee
LEGEND
Water dischargers
Superfund
Hazardous waste
Toxic releases
Air emissions
BRS
Multi-activities
Streets
Streams
Water Bodies
Counties
2/6/07 3:32:20 PM
EnviroMapper (http://maps.epa.gov/enviromapper)
Linda, MO
EPA United States Environmental Protection Agency
EPA does not guarantee the accuracy, completeness, or timeliness of the information shown, and shall not be liable for any loss or injury resulting from reliance upon the information shown.
N
1.1 mi

U.S. Environmental Protection Agency

# EnviroMapper for Envirofacts

Contact Us

EPA Home > EnviroMapper > EnviroMapper for Envirofacts > Mapping Result

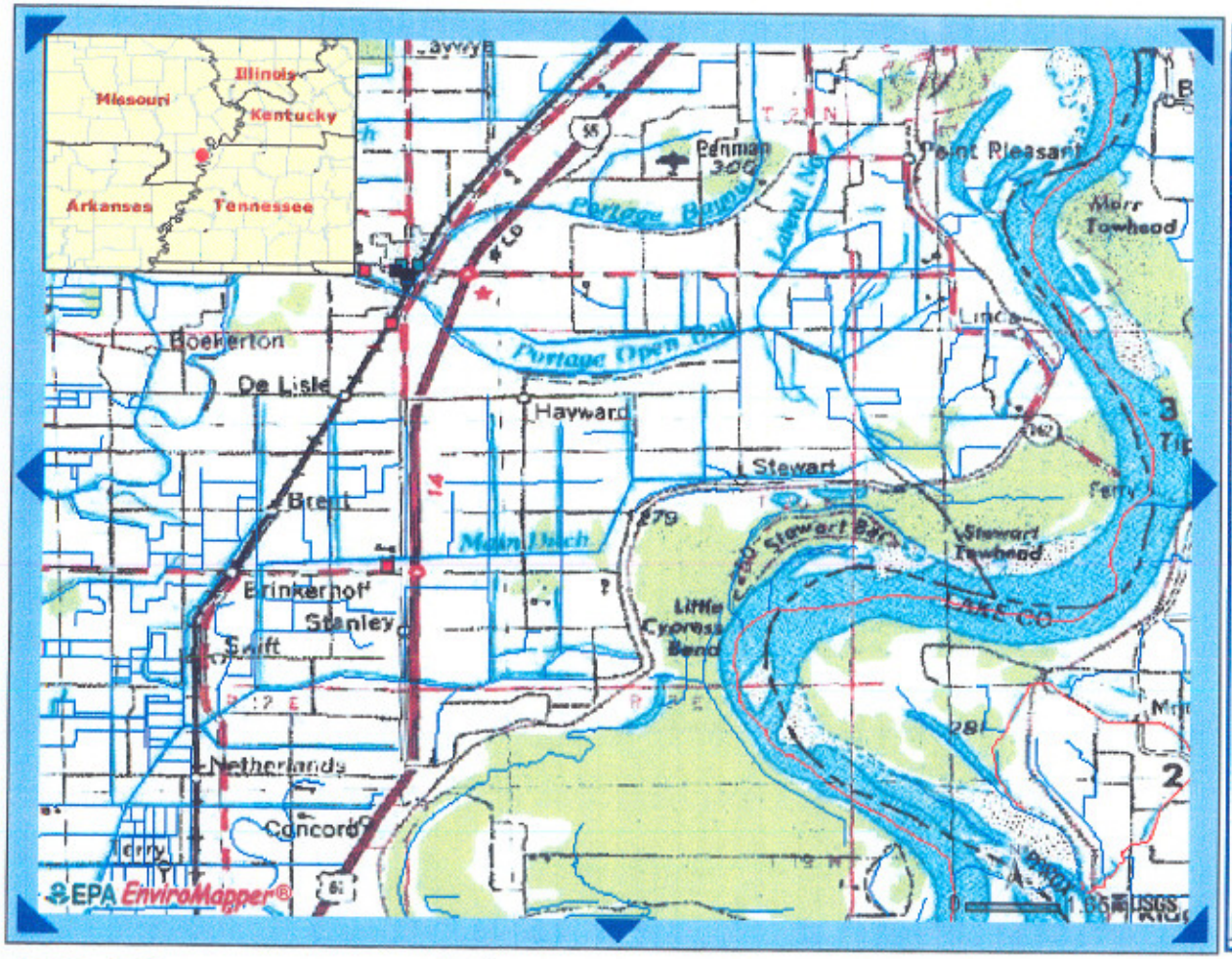


Features | Legend | Facilities

**Legend**

- Multi-activities
- Superfund
- Toxic releases
- Water dischargers
- Air emissions
- Hazardous waste
- Impaired water bodies
- Impaired streams
- Streams
- Topo map (from TerraServer)

Redraw Map

Zoom In | Zoom Out | Change background: Topo Map | Locator Map

Click map to: Recenter | Show Site Info | Identify: - Select - | Goto WME

Stewart, MO

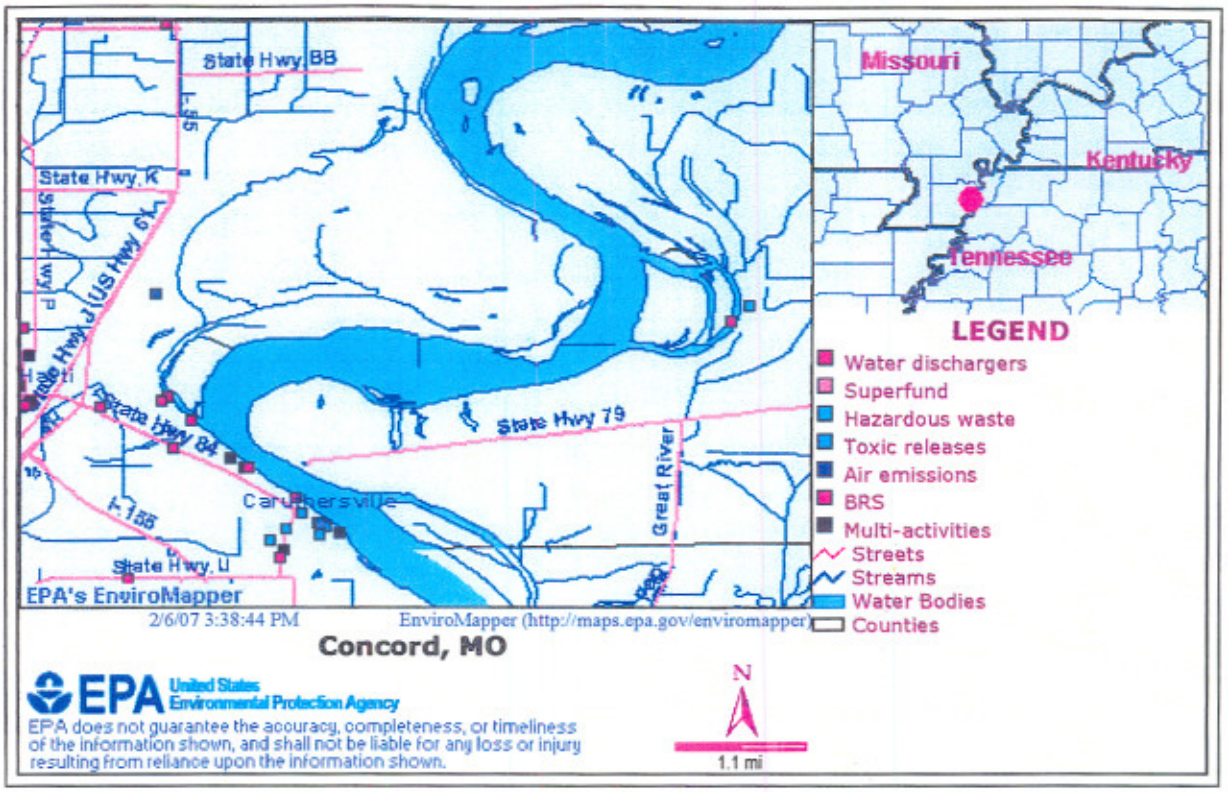
State Hwy BB
State Hwy K
State Hwy J (US Hwy 61)
State Hwy 84
State Hwy 79
Great River
Carulhersville
State Hwy U
EPA's EnviroMapper
Missouri
Kentucky
Tennessee
LEGEND
Water dischargers
Superfund
Hazardous waste
Toxic releases
Air emissions
BRS
Multi-activities
Streets
Streams
Water Bodies
Counties
2/6/07 3:38:44 PM
EnviroMapper (http://maps.epa.gov/enviromapper)
Concord, MO
EPA United States Environmental Protection Agency
EPA does not guarantee the accuracy, completeness, or timeliness of the information shown, and shall not be liable for any loss or injury resulting from reliance upon the information shown.
N
1.1 mi

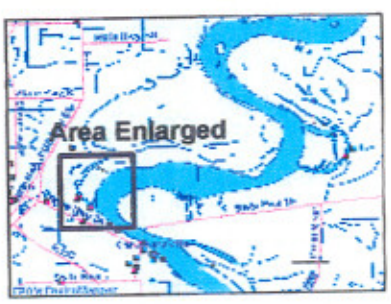
Area Enlarged

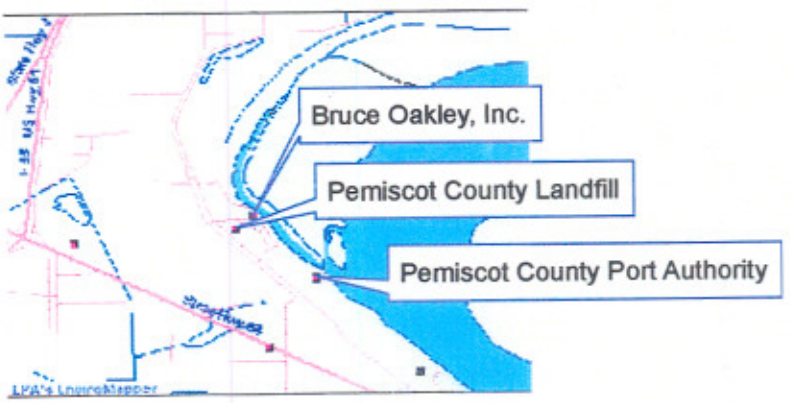
Bruce Oakley, Inc.
Pemiscot County Landfill
Pemiscot County Port Authority

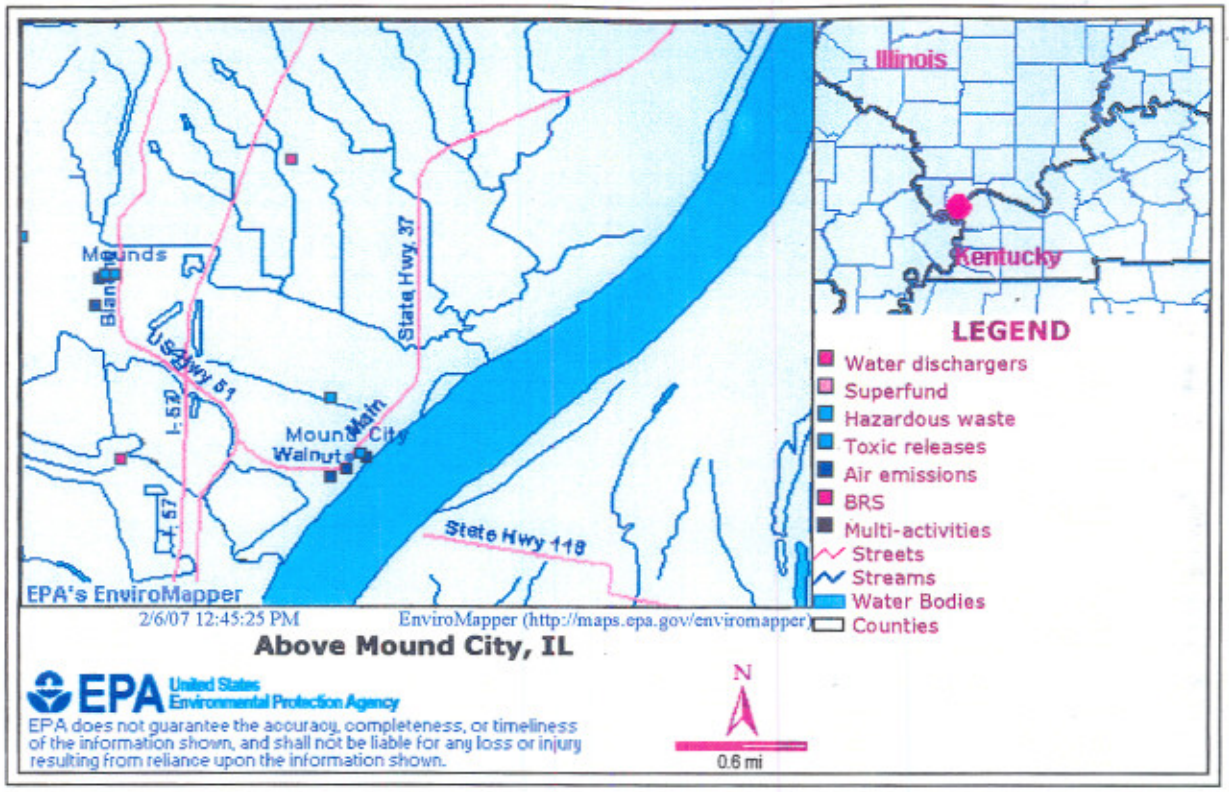
Illinois
Kentucky
LEGEND
Water dischargers
Superfund
Hazardous waste
Toxic releases
Air emissions
BRS
Multi-activities
Streets
Streams
Water Bodies
Counties
Mounds
Blanchard
US Hwy 51
I-57
I-57
State Hwy 37
Main
Mound City
Walnut
State Hwy 118
EPA's EnviroMapper
2/6/07 12:45:25 PM
EnviroMapper (http://maps.epa.gov/enviromapper)
Above Mound City, IL
EPA United States Environmental Protection Agency
EPA does not guarantee the accuracy, completeness, or timeliness of the information shown, and shall not be liable for any loss or injury resulting from reliance upon the information shown.
N
0.6 mi

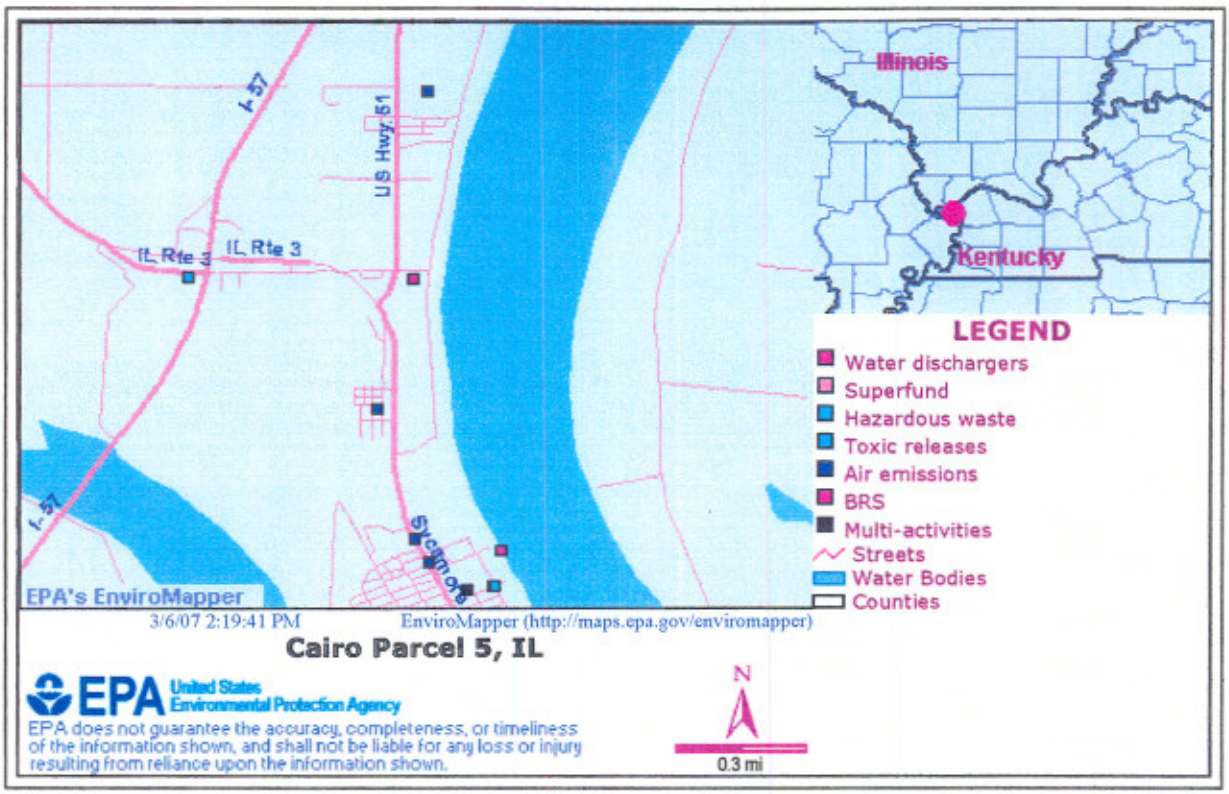
I-57
US Hwy 51
IL Rte 3
IL Rte 3
I-57
Sycamore
Illinois
Kentucky
LEGEND
Water dischargers
Superfund
Hazardous waste
Toxic releases
Air emissions
BRS
Multi-activities
Streets
Water Bodies
Counties
EPA's EnviroMapper
3/6/07 2:19:41 PM
EnviroMapper (http://maps.epa.gov/enviromapper)
Cairo Parcel 5, IL
EPA United States Environmental Protection Agency
EPA does not guarantee the accuracy, completeness, or timeliness of the information shown, and shall not be liable for any loss or injury resulting from reliance upon the information shown.
N
0.3 mi

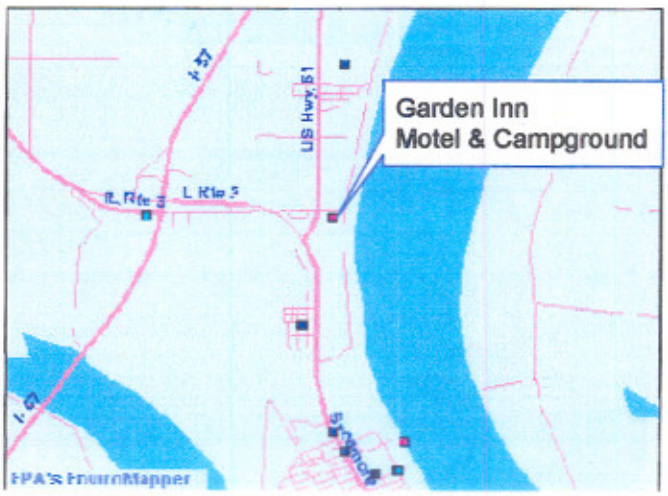
I-57
US Hwy 51
Garden Inn
Motel & Campground
IL Rte 3
IL Rte 3
I-57
Sycamore
EPA's EnviroMapper

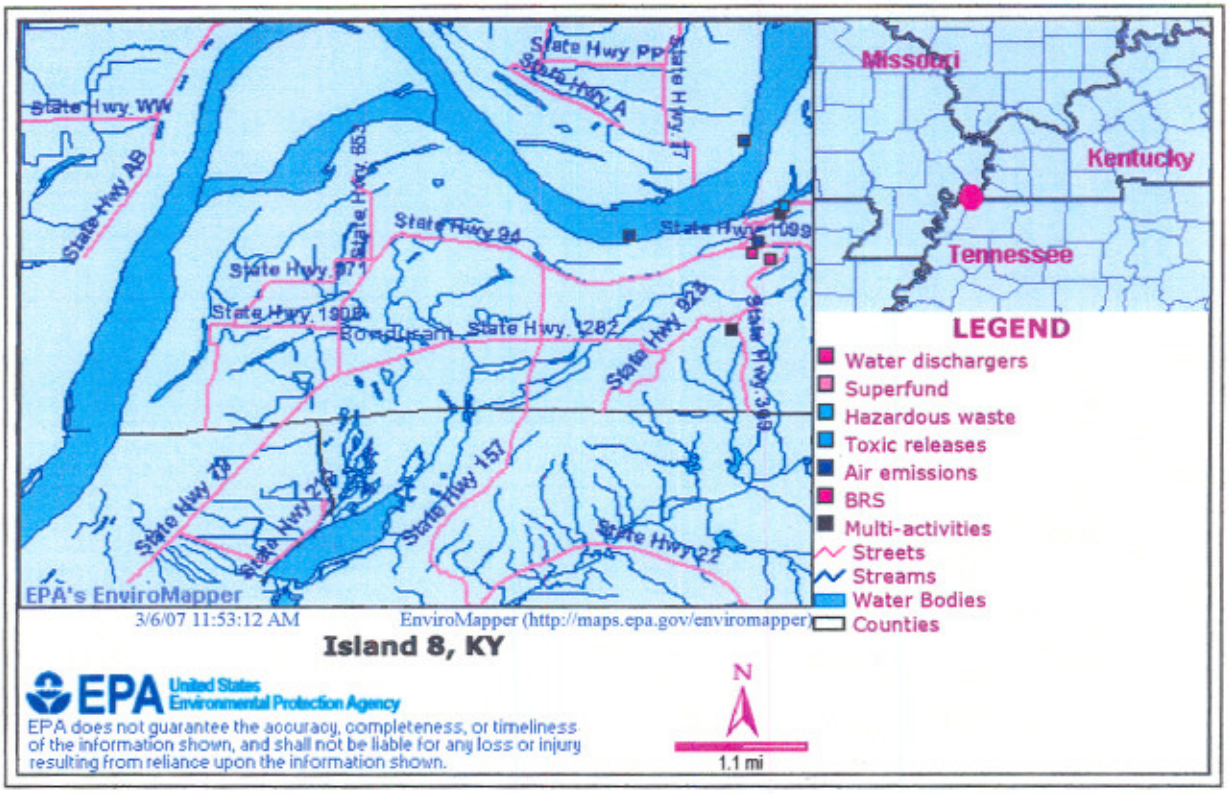
State Hwy WW
State Hwy AB
State Hwy PP
State Hwy A
State Hwy 17
State Hwy 94
State Hwy 1099
State Hwy 971
State Hwy 1908
Bondurant
State Hwy 1282
State Hwy 923
State Hwy 157
State Hwy 22
EPA's EnviroMapper
Missouri
Kentucky
Tennessee
LEGEND
Water dischargers
Superfund
Hazardous waste
Toxic releases
Air emissions
BRS
Multi-activities
Streets
Streams
Water Bodies
Counties
3/6/07 11:53:12 AM
EnviroMapper (http://maps.epa.gov/enviromapper)
Island 8, KY
EPA United States Environmental Protection Agency
EPA does not guarantee the accuracy, completeness, or timeliness of the information shown, and shall not be liable for any loss or injury resulting from reliance upon the information shown.
N
1.1 mi